


2019 Ramp & Roadway




Washington State Department of
Transportation

Northwest Region
Data Station Reference Guide

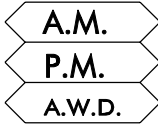
Table of Contents

Legend.....	2
I-5.....	3
I-90.....	35
I-405.....	46
SR 18.....	62
SR 99.....	69
SR 167.....	74
SR 509.....	80
SR 518.....	84
SR 520.....	87
SR 522.....	93
SR 525.....	98
SR 526.....	100
SR 599.....	102
US 2.....	104

LEGEND



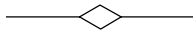
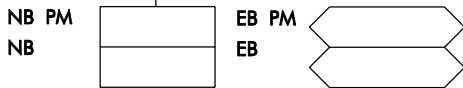
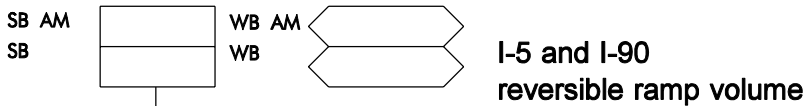
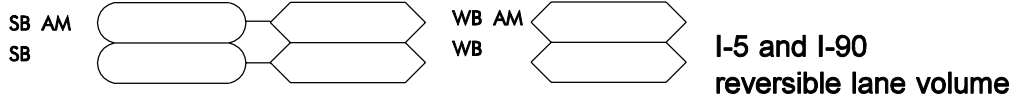
ramp volume



high-occupancy vehicle (HOV) lane volume



mainline volume
(does not include HOV lane volume)



HOV facility



beginning or end of HOV facility



metered ramp shoulder



peak hour occurred outside of normal peak hour
(6 to 9:45 AM or 2:30 to 6:45 PM; See Appendix)

S

speed data available at this location

T

data obtained from tube counters

A.M.

am peak hour volume

P.M.

pm peak hour volume

CONSTR

data not available due to construction

A.W.D.

average weekday volume

N.A.

data not available


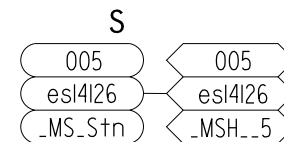
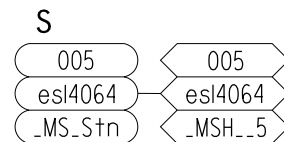
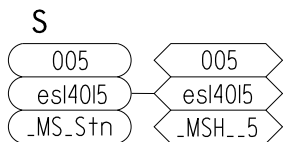
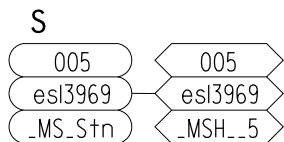


Pierce County Line

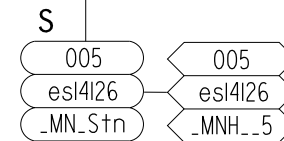
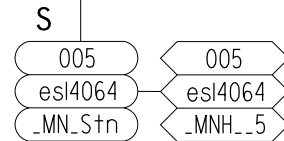
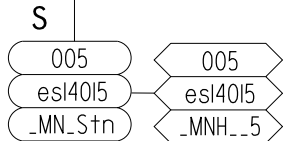
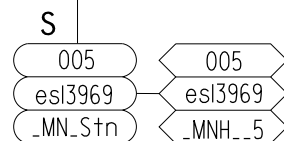
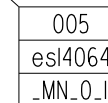

S 375TH ST

Federal Way Weigh Station

Enchanted PKWY



WEIGH STATION
REST AREA



Washington State
Department of Transportation



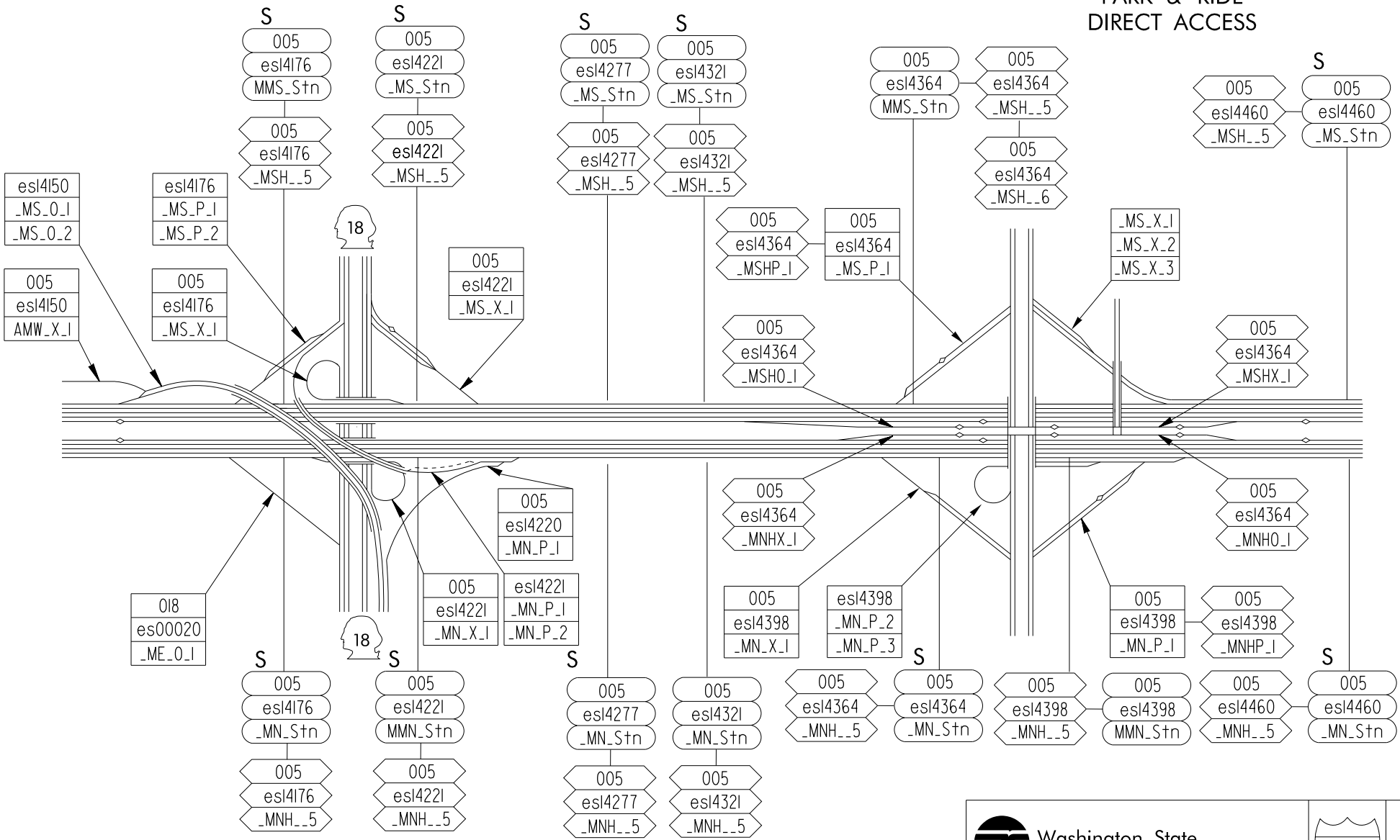
1
OF
31

EXIT 142A\B
SR 18

EXIT 143
S 320TH ST

S 317TH ST
PARK & RIDE
DIRECT ACCESS

S 308TH ST



S 298TH ST

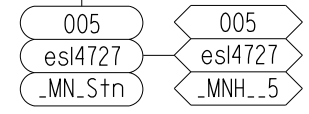
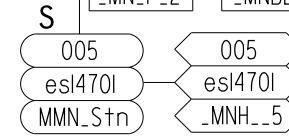
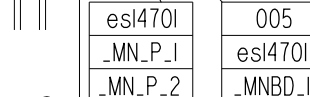
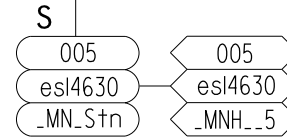
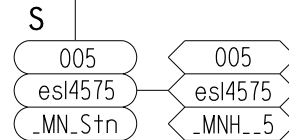
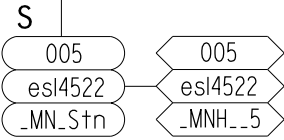
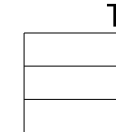
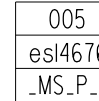
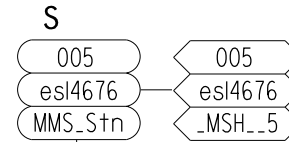
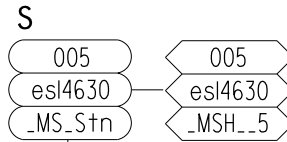
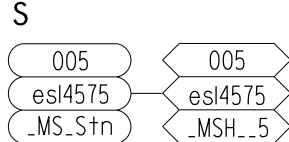
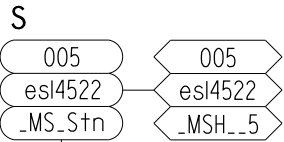
S 288TH ST

S 282ND ST

EXIT 147

S 272ND ST

S 266TH ST



Washington State Department of Transportation



3 OF 31

EXIT 149A/B

SR 516

S 260TH ST

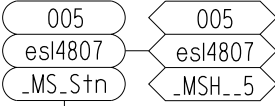
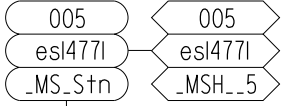
S 252ND ST

S 243RD ST

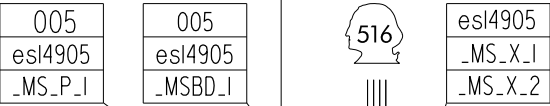
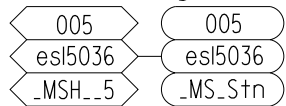
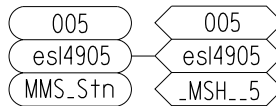
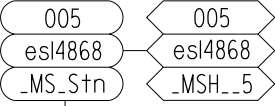
S 216TH ST



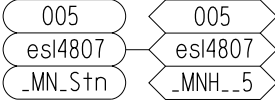
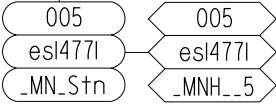
S



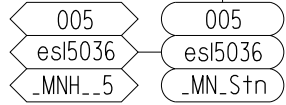
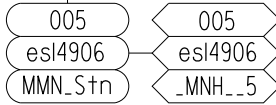
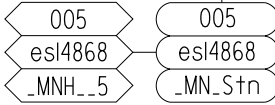
S



S



S



Washington State Department of Transportation



4 OF 31

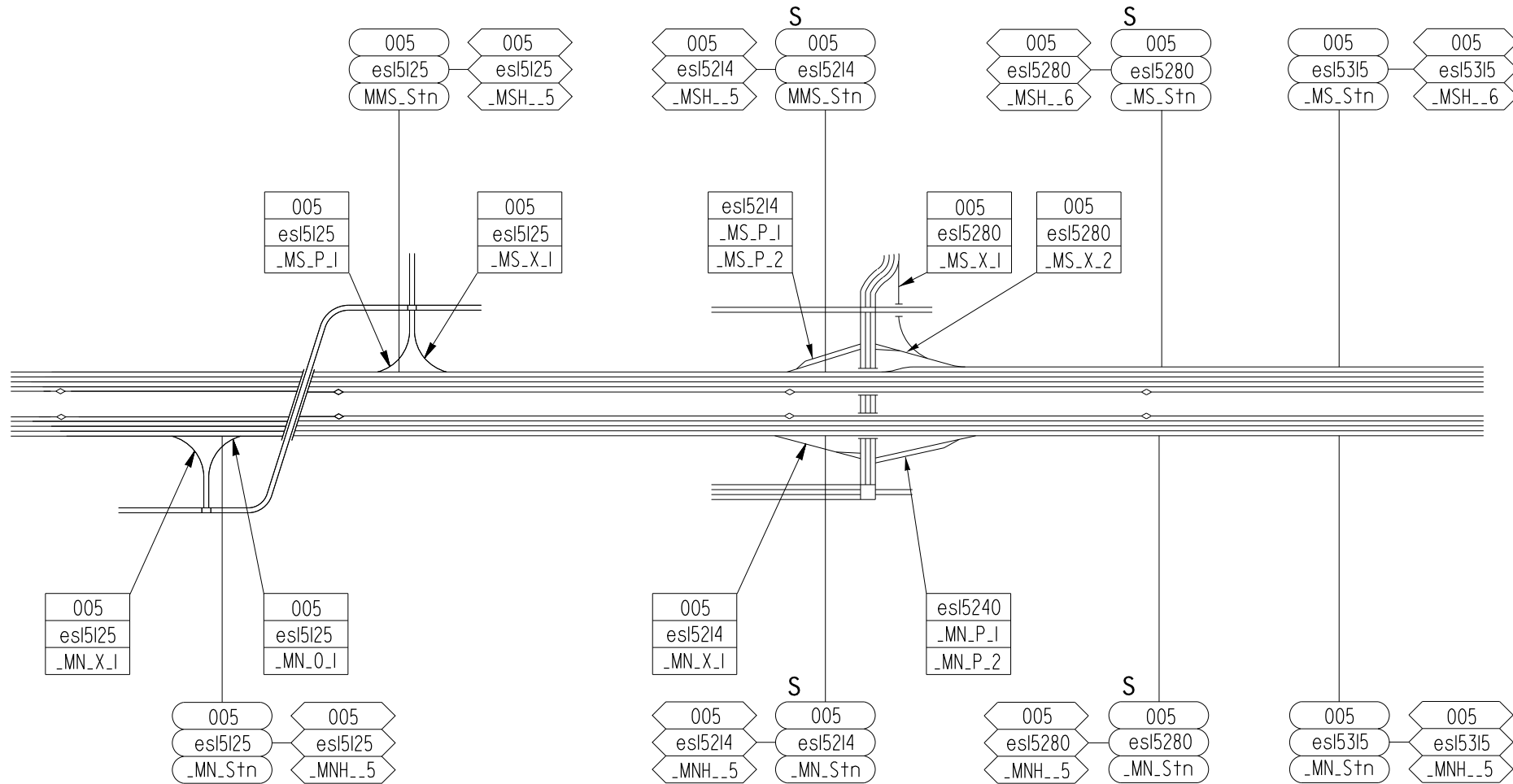


EXIT 151
S 200TH ST
MILITARY RD

EXIT 152
S 188TH ST
ORILLIA RD

S 184TH ST

S 178TH ST



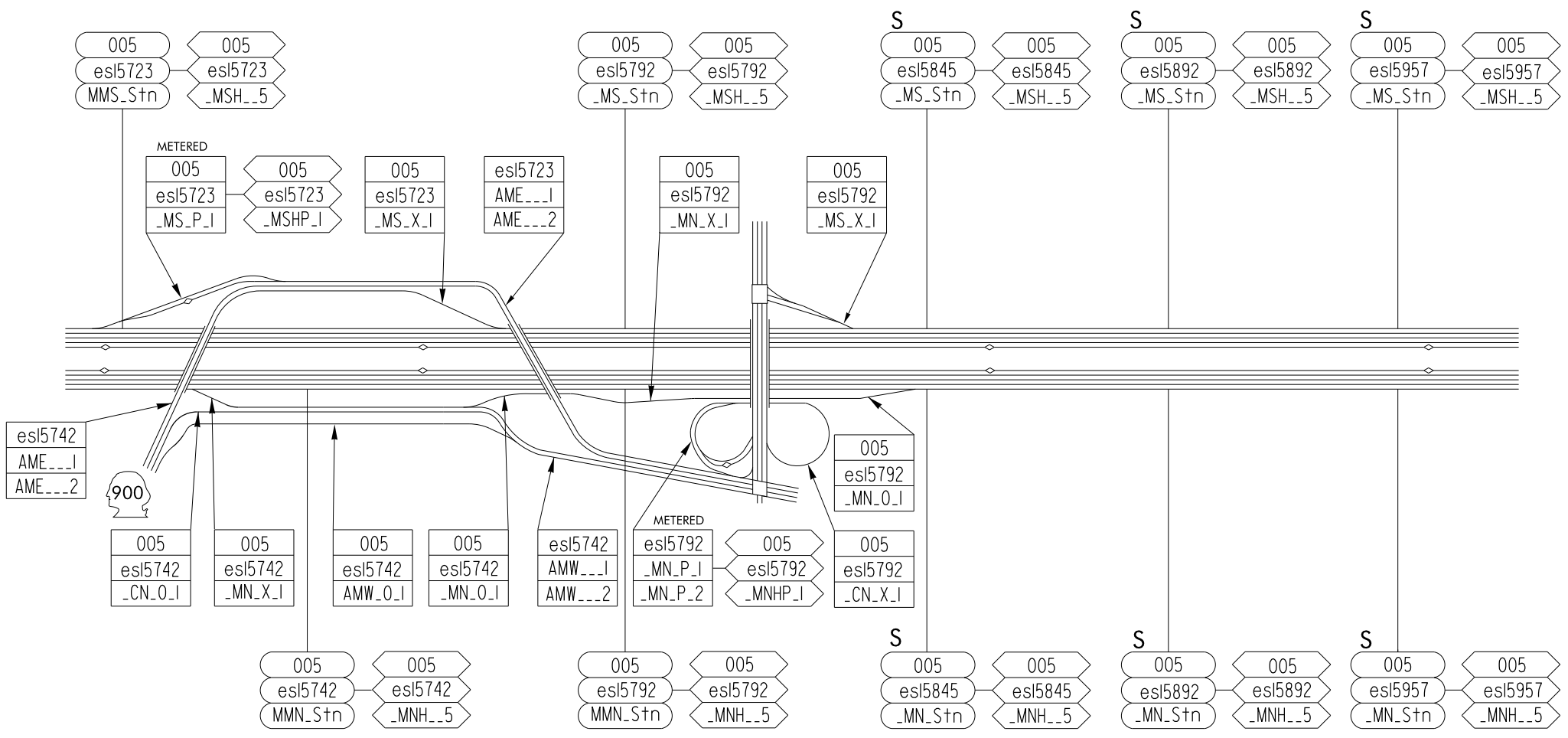
EXIT 157
SR 900
M L KING JR WAY S

EXIT 158
S BOEING
ACCESS RD

S NORFOLK ST

S BENEFIT ST

S THISTLE ST





S Holden ST

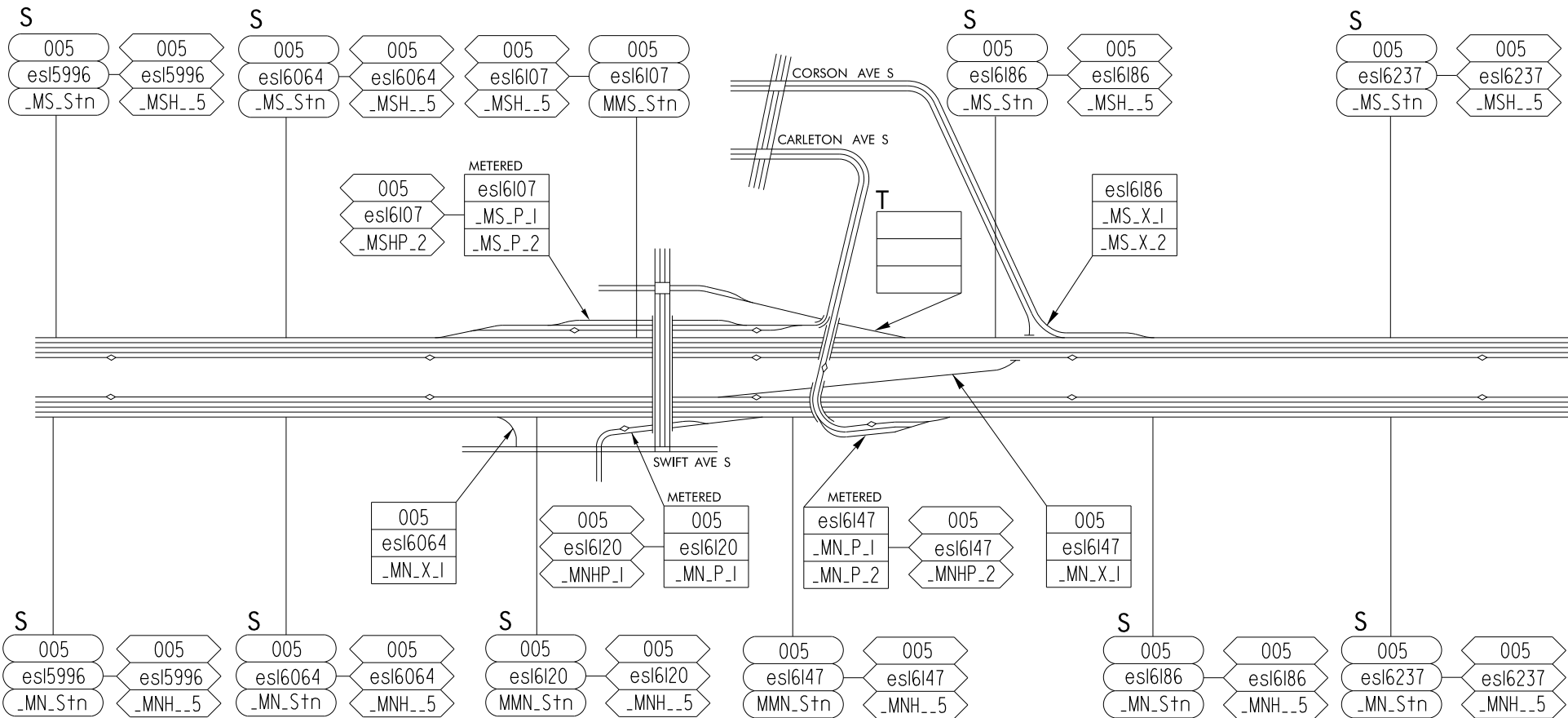
S Holly ST

EXIT 161
ALBRO PL
SWIFT AVE S

EXIT 162
CORSON AVE S
S MICHIGAN ST

S Pearl ST

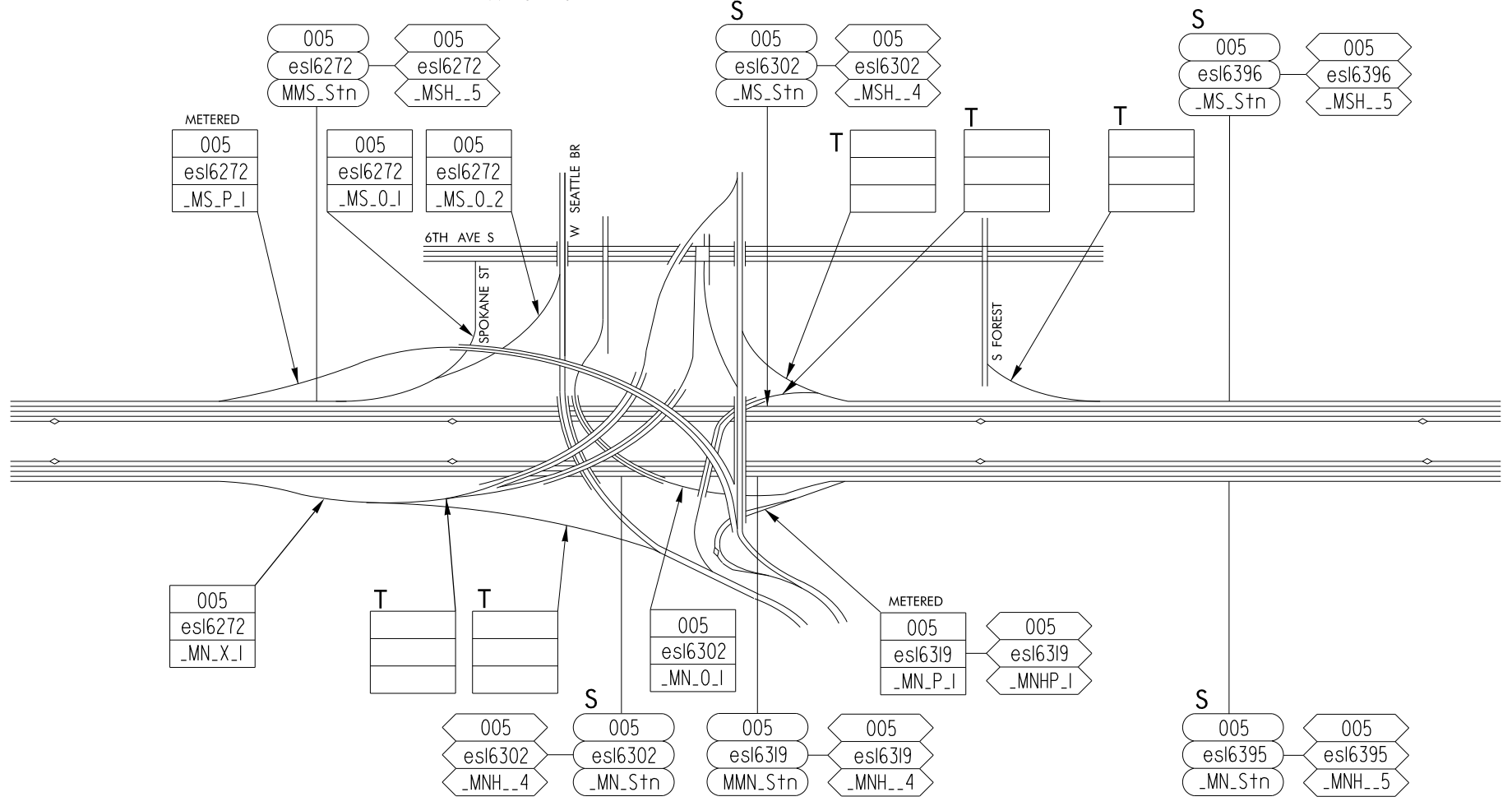
S OREGON ST



EXIT 163/163A
 S SPOKANE ST
 COLUMBIAN WY
 WEST SEATTLE BRIDGE

EXIT 163B
 S FOREST ST

S HOLGATE ST

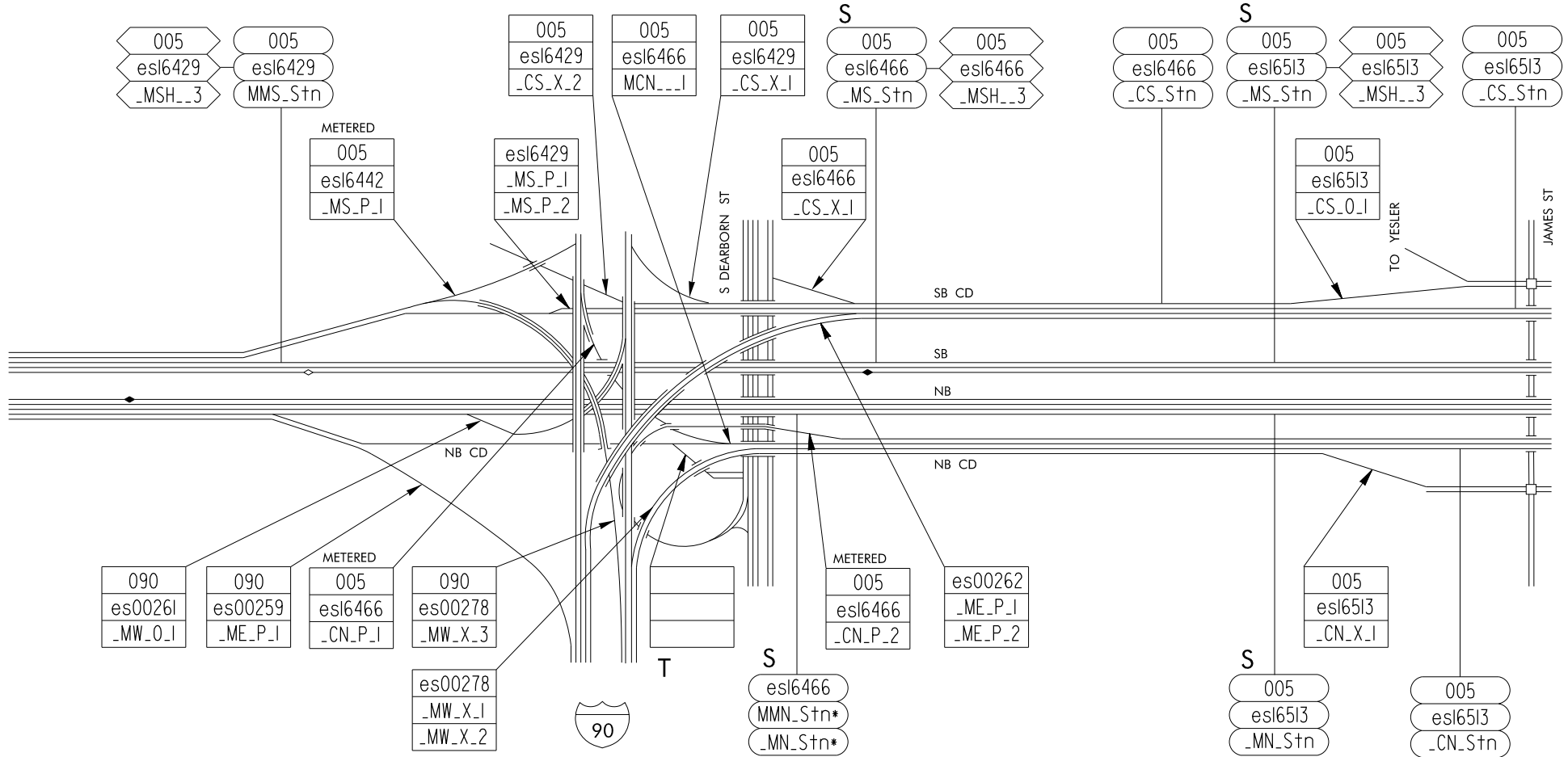


EXIT 164A
COLLECTOR-DISTRIBUTOR

EXIT 164B
4TH AVE S DEARBORN ST

YESLER WAY

JAMES ST



* es16466_MMN_Stn includes only lanes 1 and 2 for metering purposes.
* _MN_Stn includes only lanes 3 and 4.



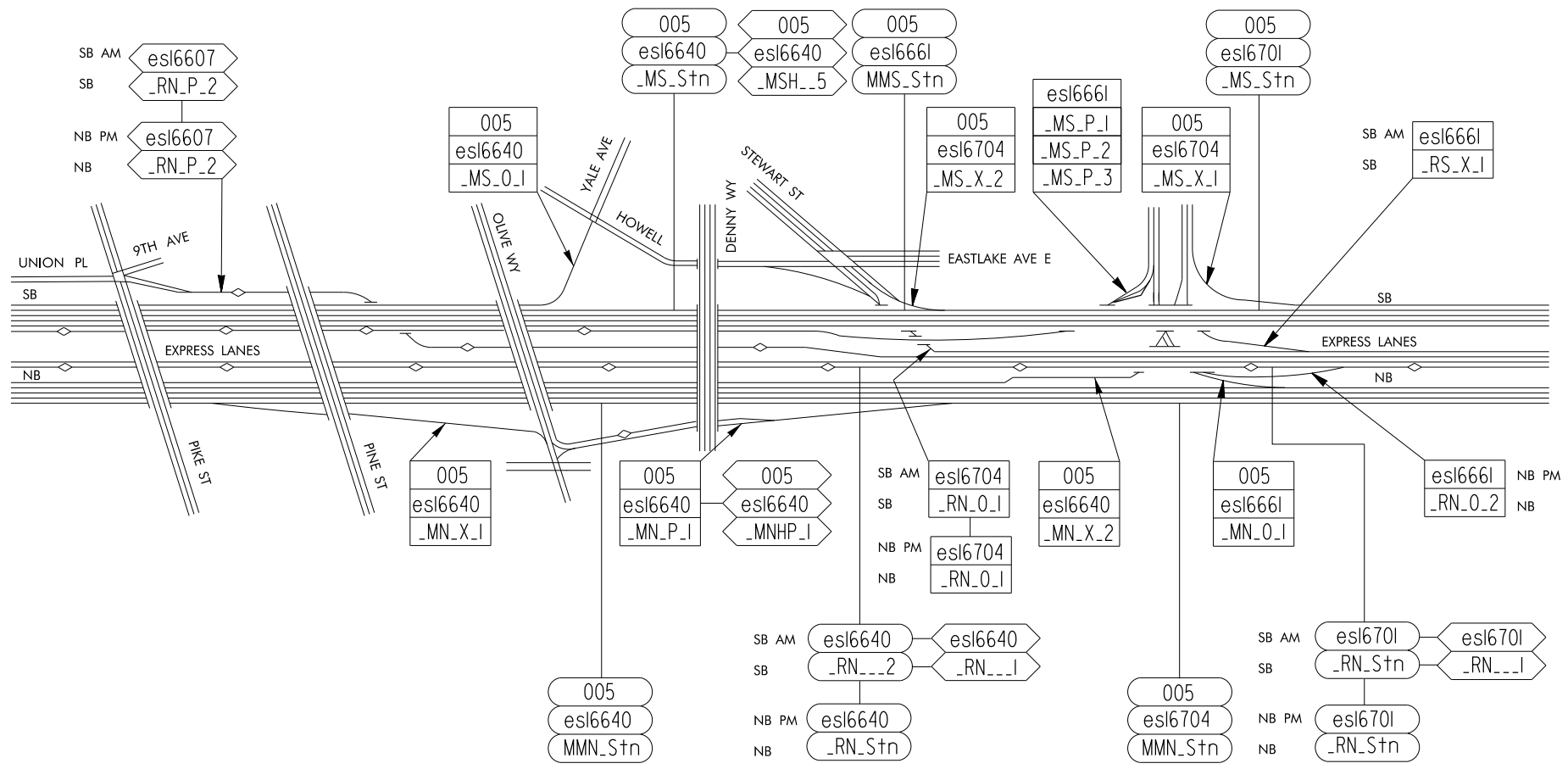
Washington State
Department of Transportation



11
OF
31

EXIT 166
DENNY WAY

EXIT 167
MERCER ST



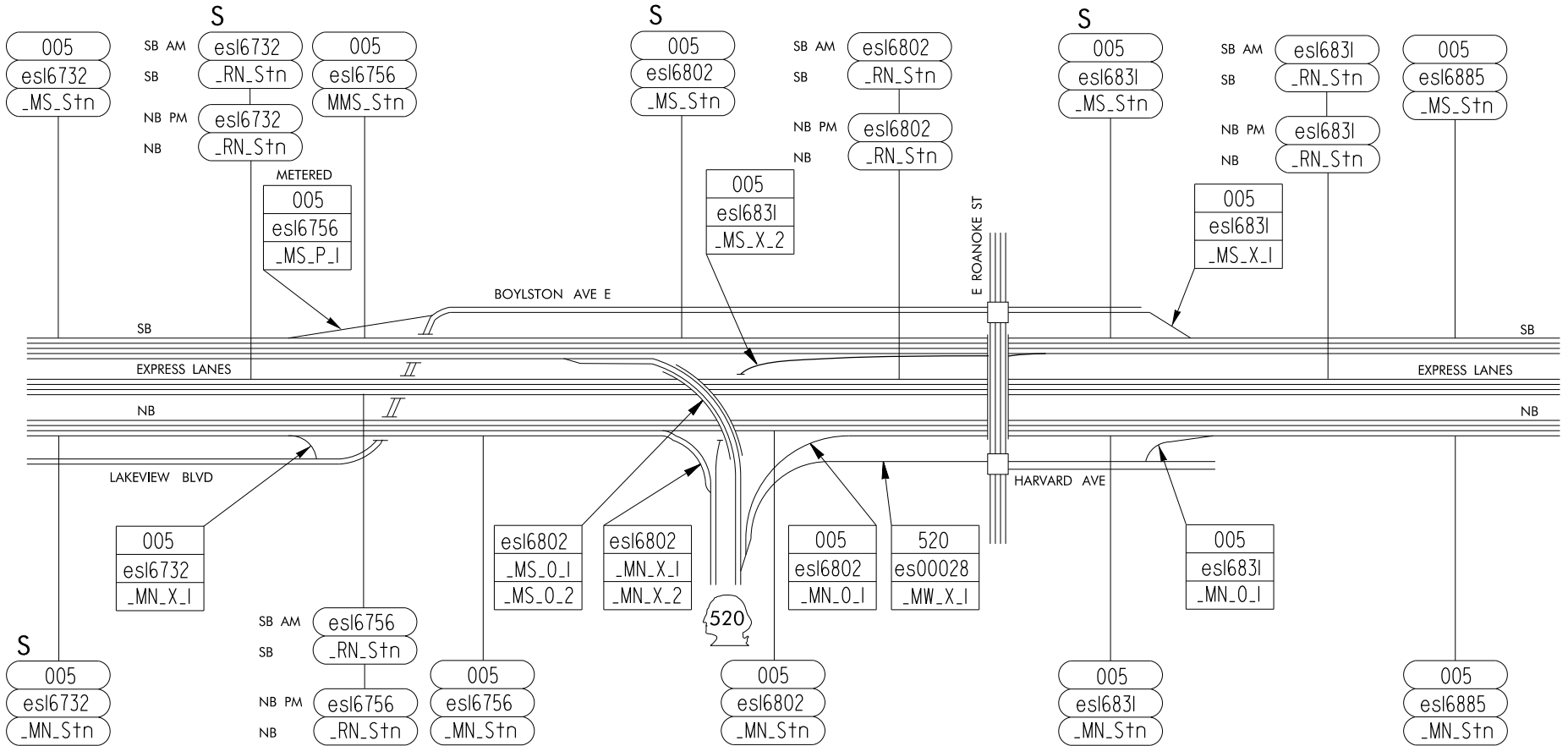
E GALER ST

EXIT 168A
BOYLSTON AVE
LAKEVIEW BLVD

EXIT 168B
ROANOKE ST
SR 520

EXIT 168A
HARVARD AVE
ROANOKE ST

SHIP CANAL
BRIDGE



Washington State
Department of Transportation



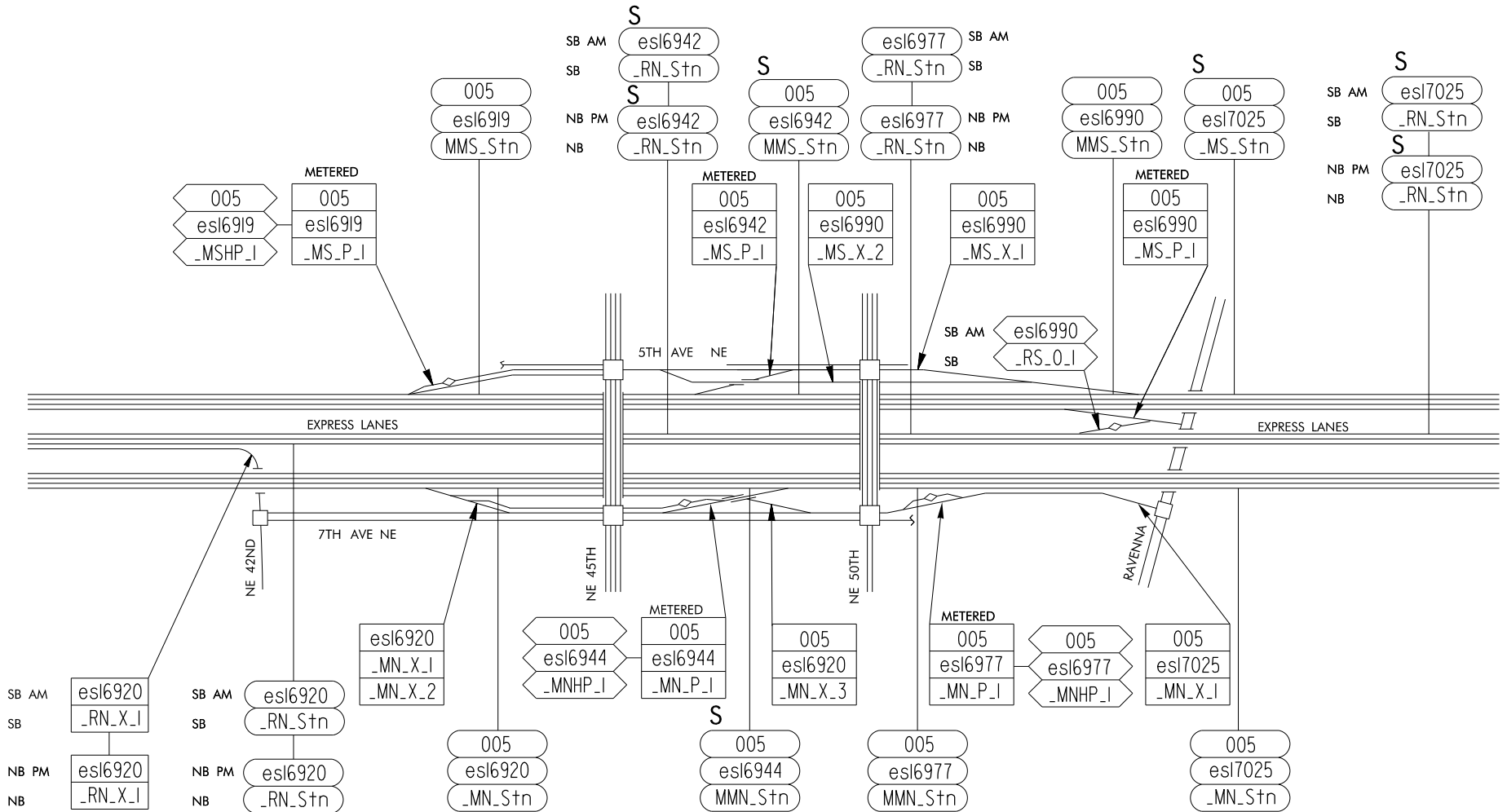
14
OF
31

NE 42ND ST

EXIT 169

NE 45TH ST
NE 50TH ST

RAVENNA BLVD



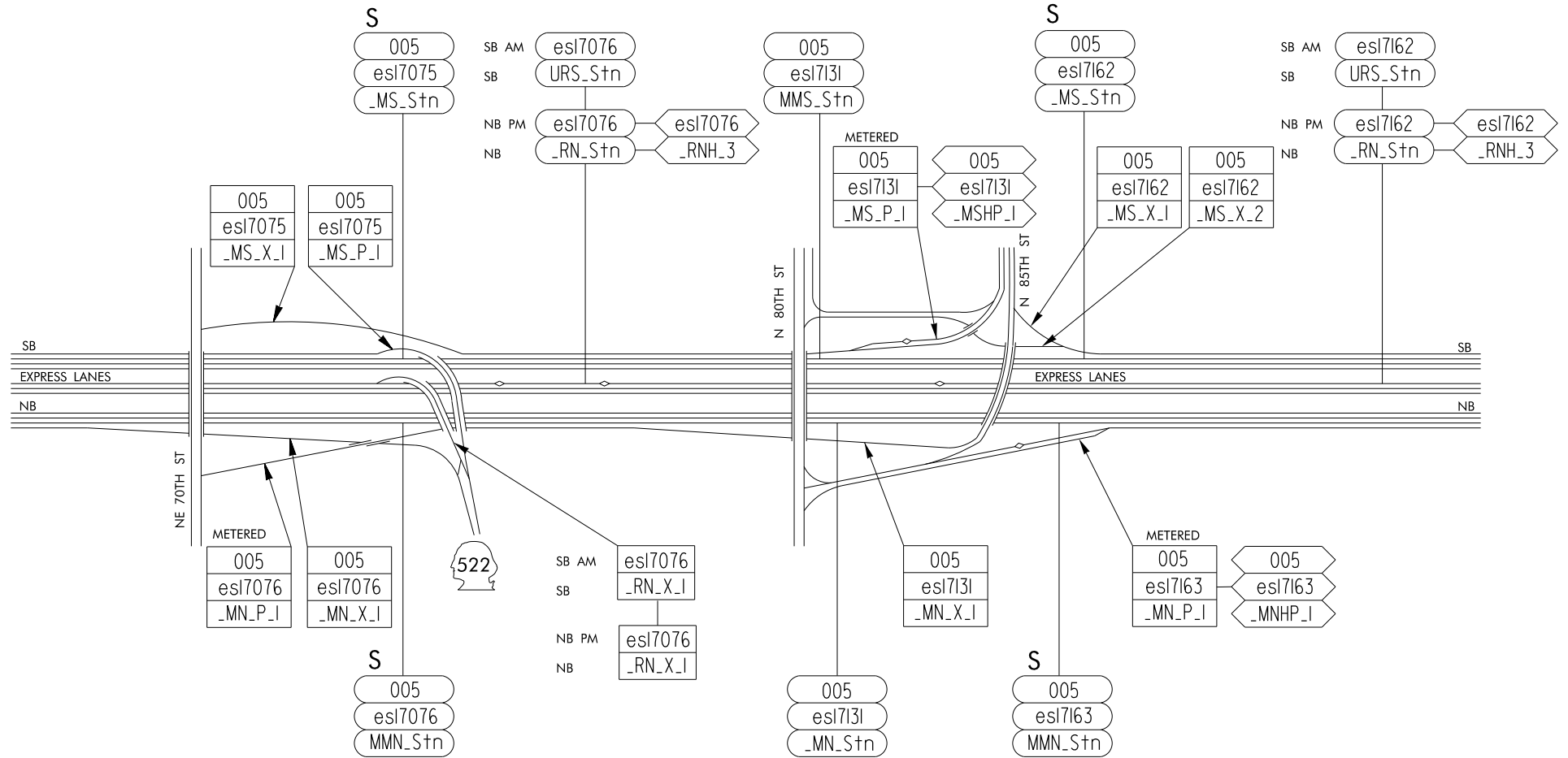
Washington State
Department of Transportation



15
OF
31

EXIT 171
NE 70TH ST
LAKE CITY WY

EXIT 172
NE 80TH ST
NE 85TH ST



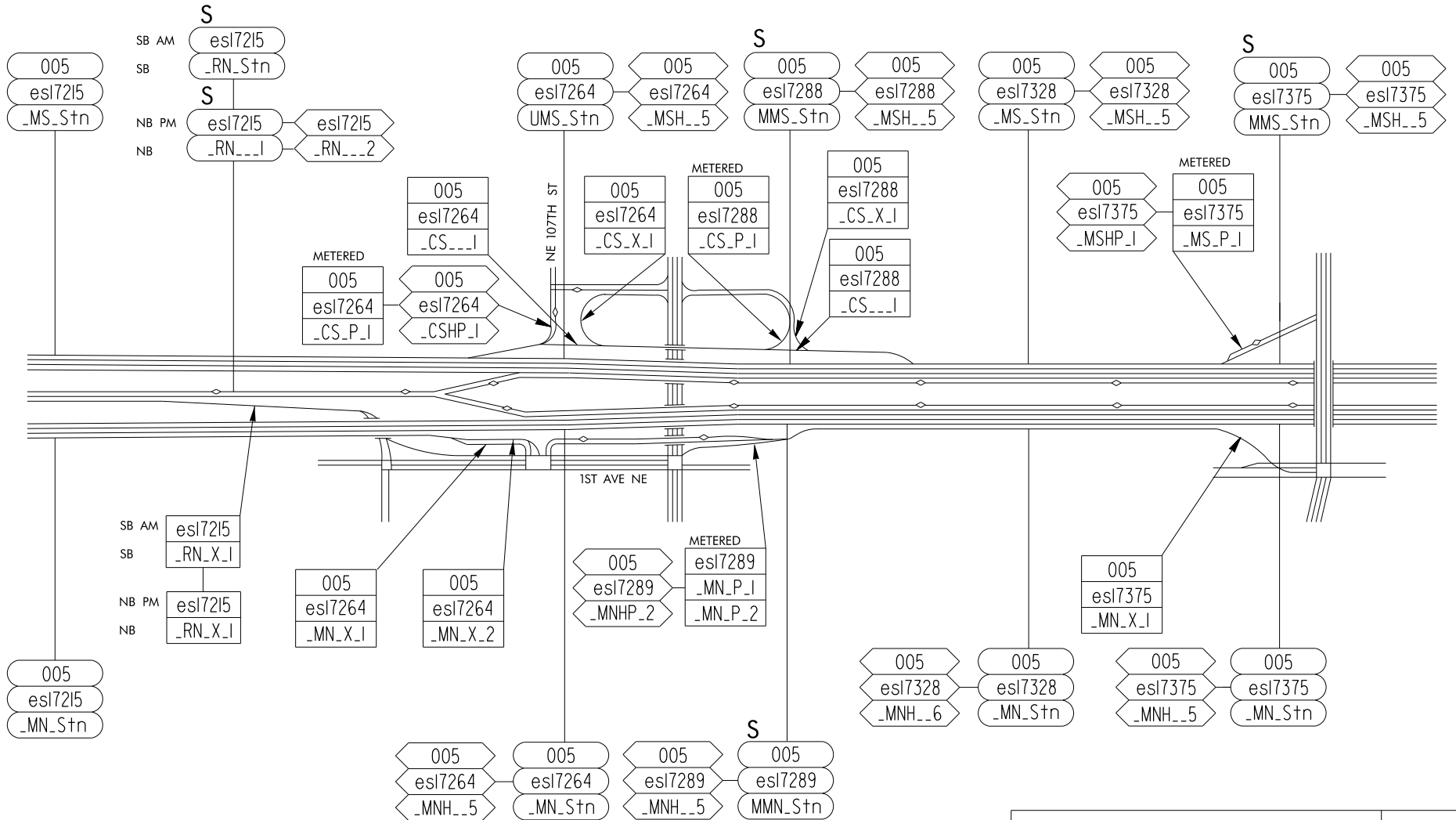
NE 92ND ST




EXIT 173
NE NORTHGATE WY

NE 120TH ST

EXIT 174
NE 130TH ST

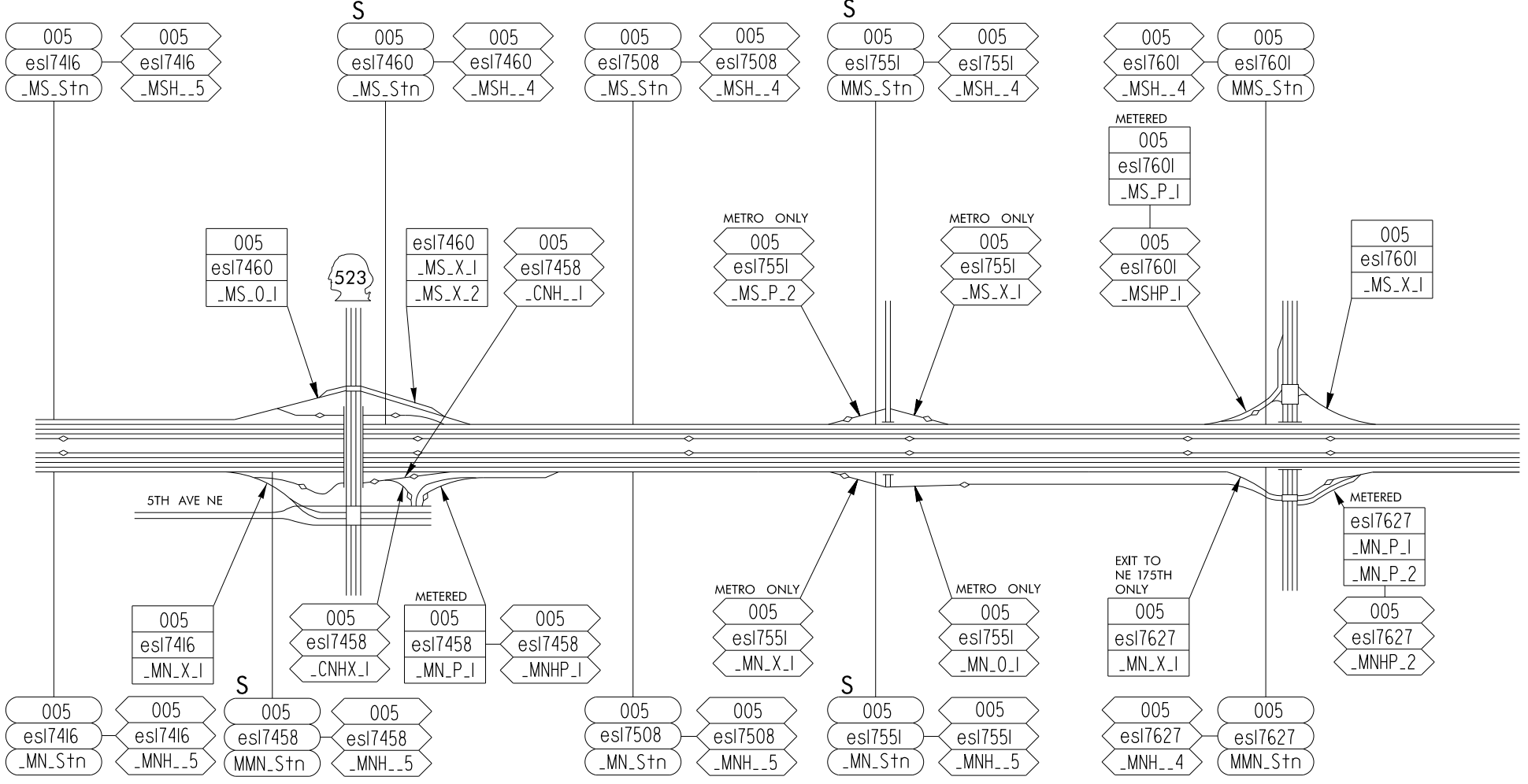


Washington State
Department of Transportation



17
OF
31

NE 137TH ST EXIT 175 SR 523 NE 145TH ST NE 155TH ST METRO NORTH BASE EXIT 176 NE 175TH ST



NE 195TH ST

EXIT 177
SR 104
NE 205TH ST

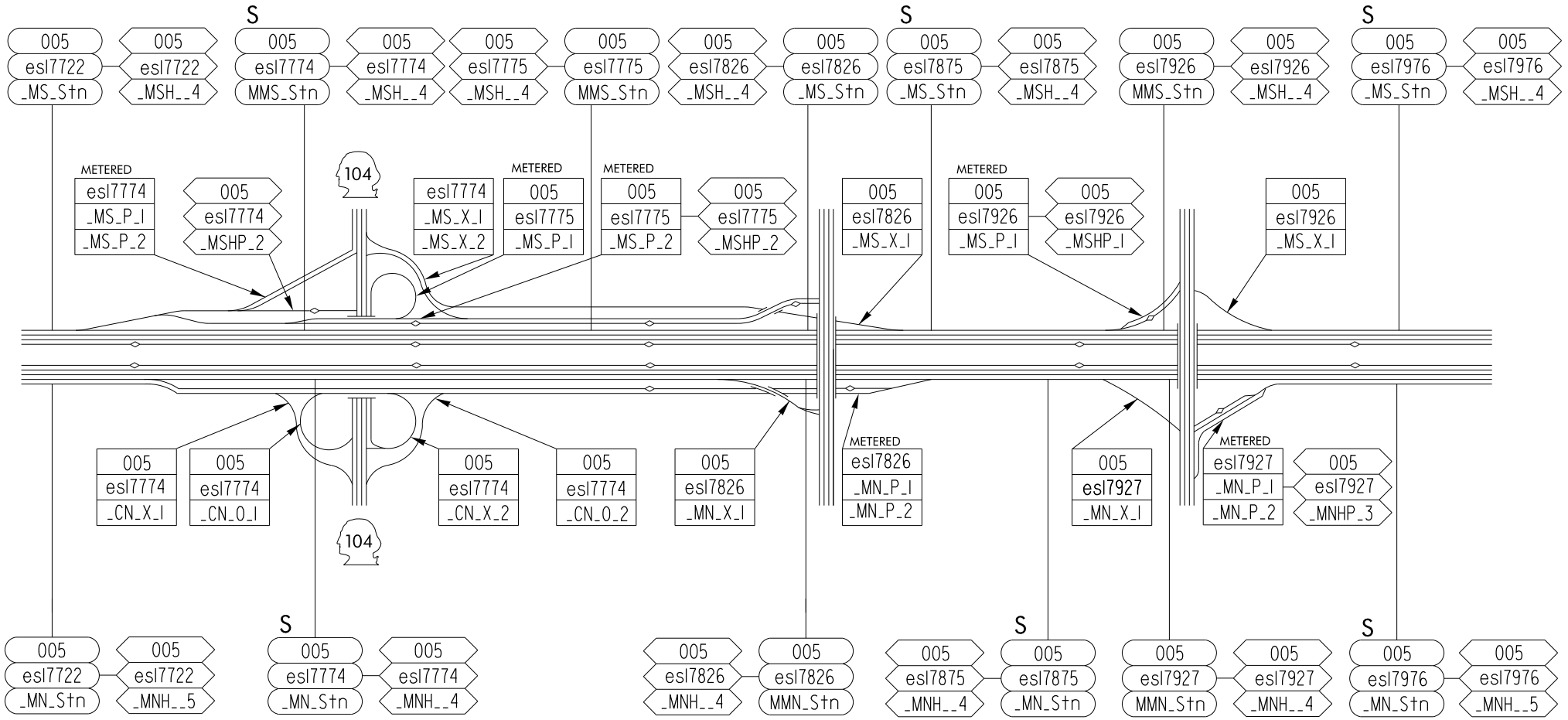


EXIT 178
236TH ST SW

228TH ST SW

EXIT 179
220TH ST SW

213TH ST SW



208TH ST SW

LYNNWOOD
PARK & RIDE
DIRECT ACCESS

EXIT 181A

44TH AVE W

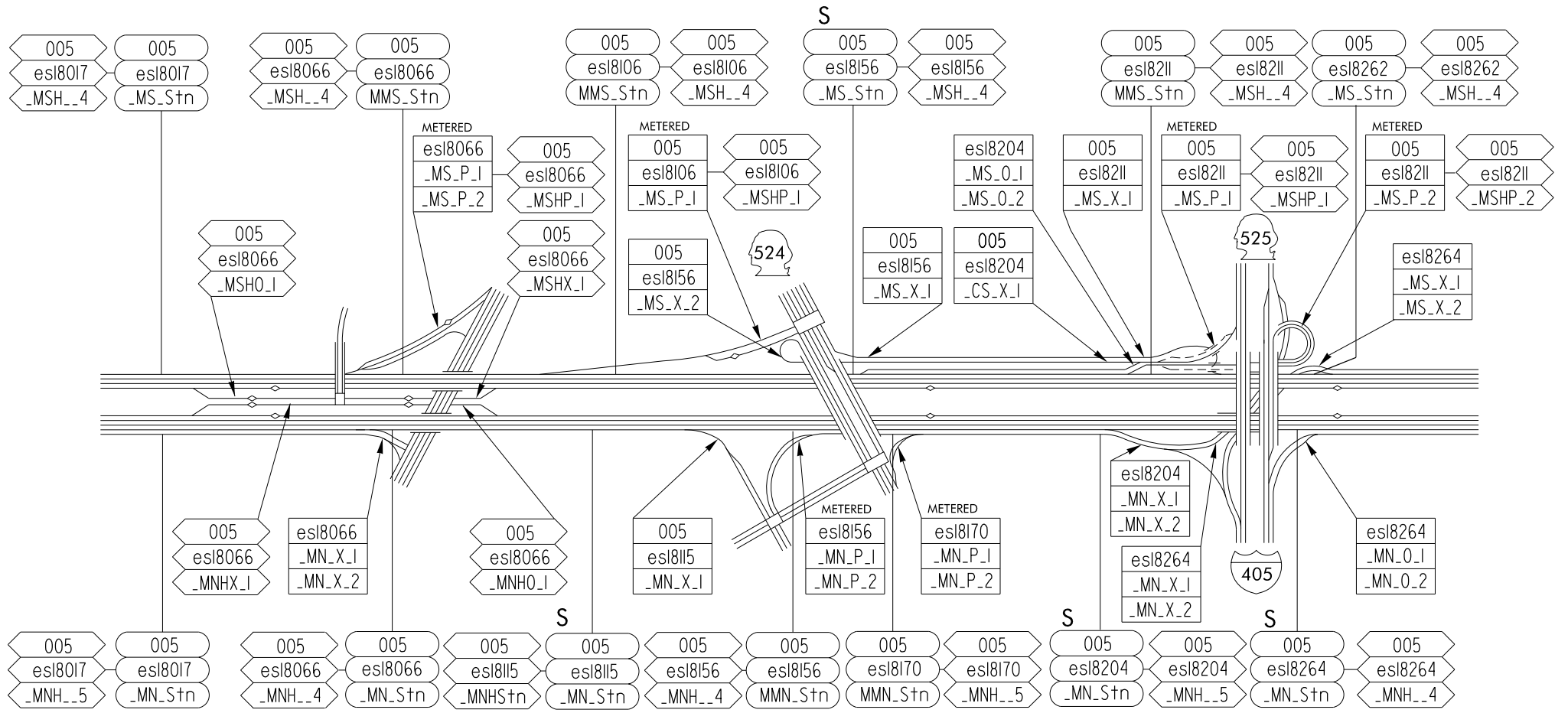
EXIT 181/181B

ALDERWOOD MALL PKWY
196TH ST SW

28TH AVE W

EXIT 182

I-405
SR 525



EXIT 183



175TH ST SW

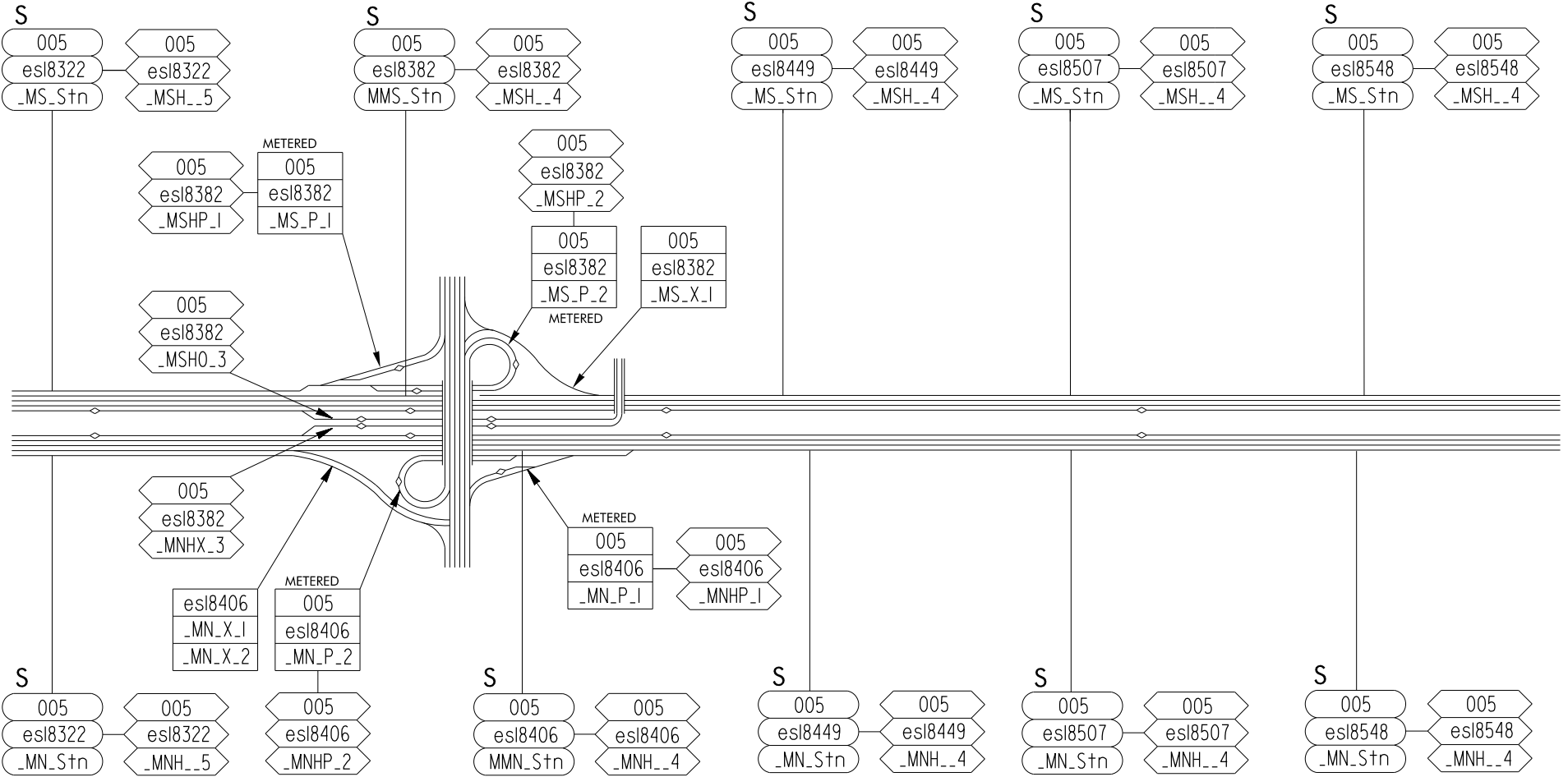
164TH ST SW

ASHWAY
PARK & RIDE
DIRECT ACCESS

156TH ST SW

148TH ST SW

140TH ST SW



Washington State
Department of Transportation



EXIT 186

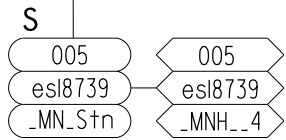
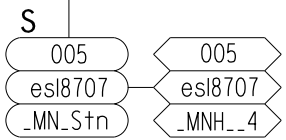
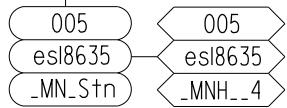
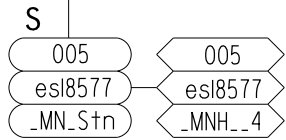

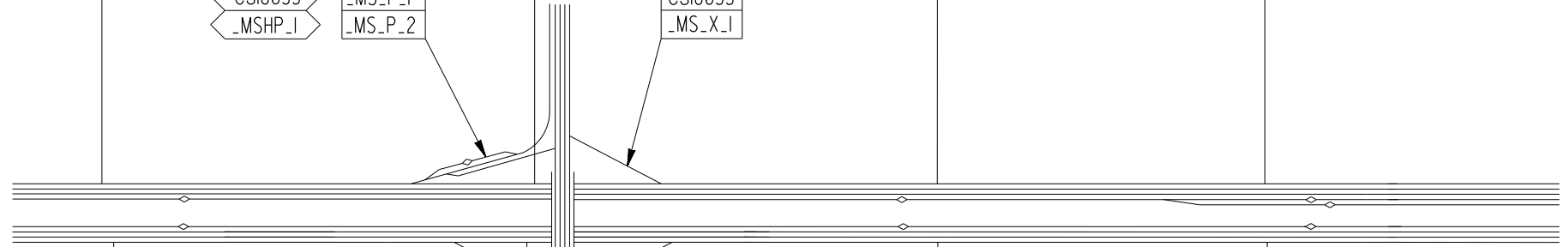
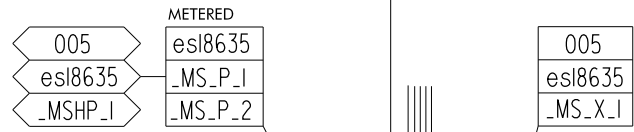
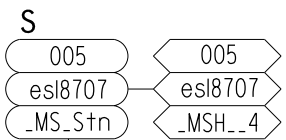
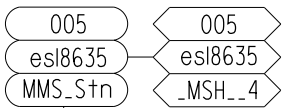
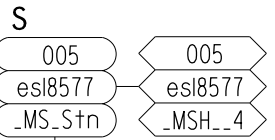
SR 96
128TH ST SW



134TH ST SW

122ND ST SE

118TH ST SE



112TH ST SE
PARK & RIDE

106TH ST SE

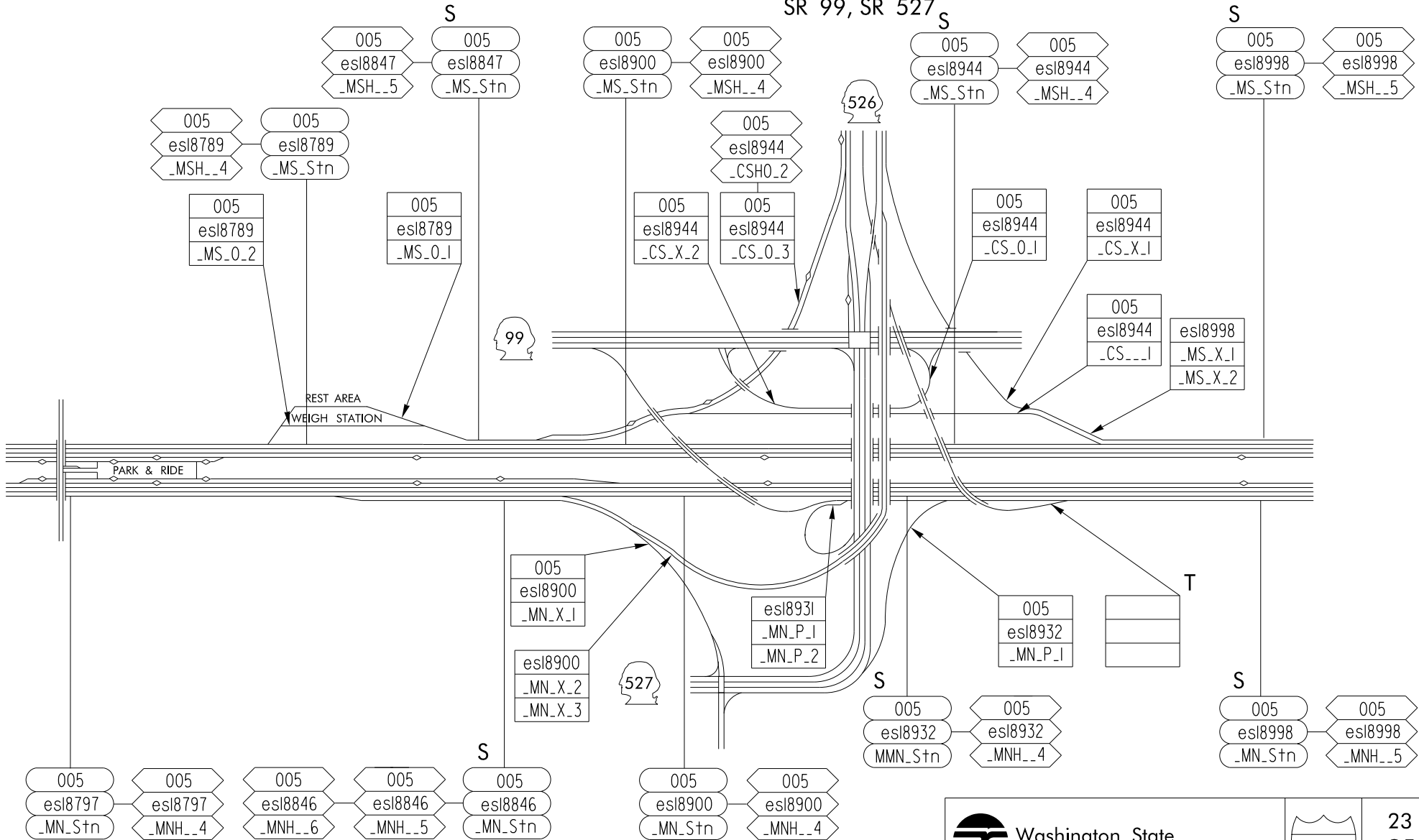
EVERETT MALL
WAY

EXIT 189

SR 526
SR 99, SR 527

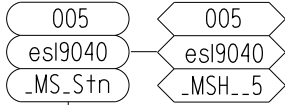


77TH ST SE



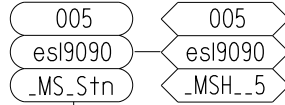
73RD ST SE

S



LEXINGTON AVE SE


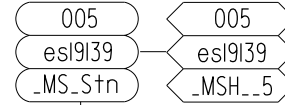
S



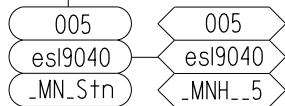
LINCOLN ST



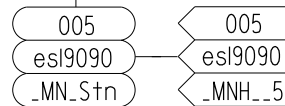
S



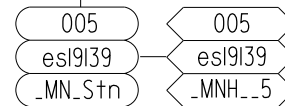
S



S



S



Washington State
Department of Transportation



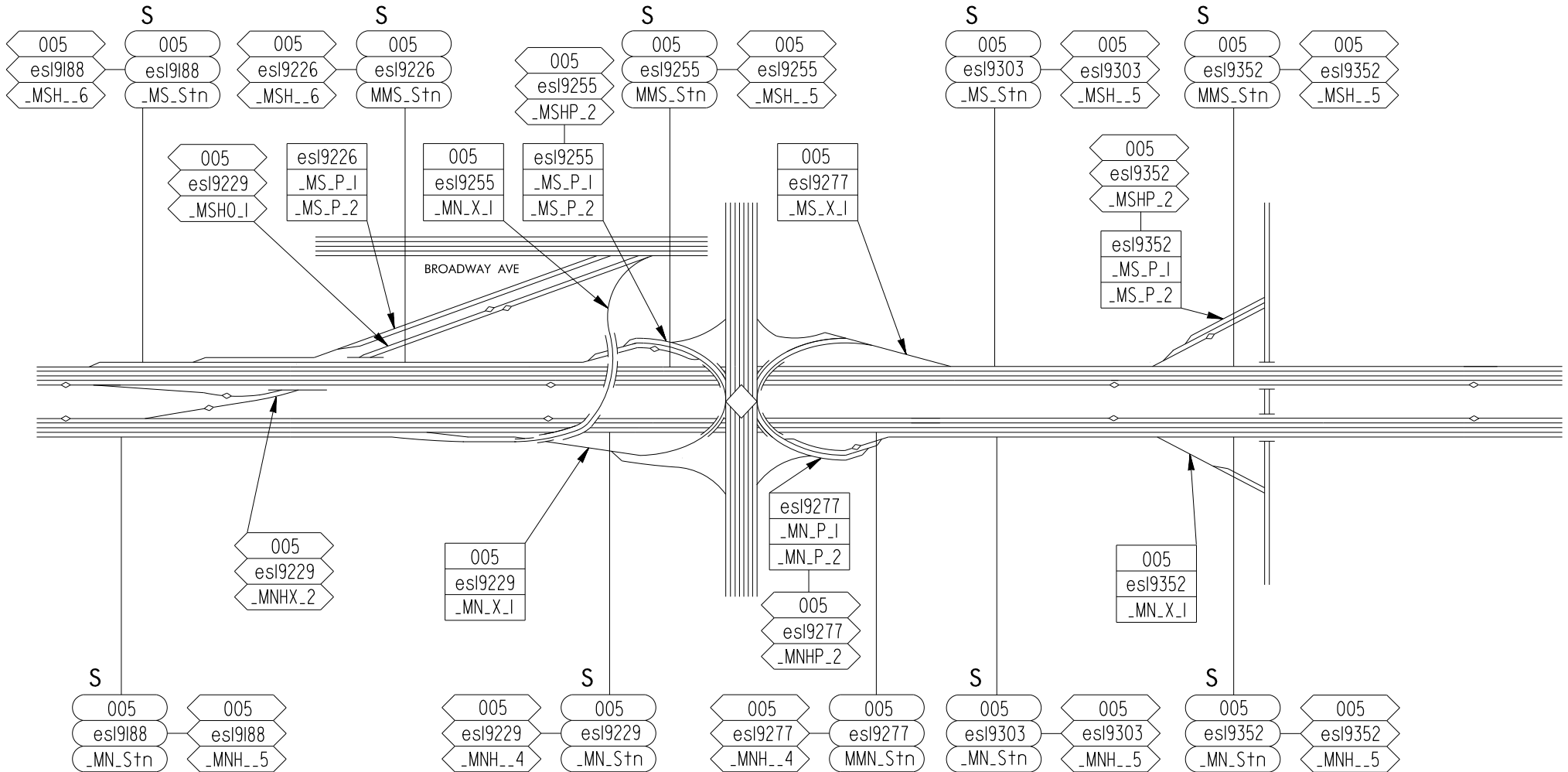
24
OF
31

49TH ST SE

EXIT 192
41ST ST SE

36TH ST SE

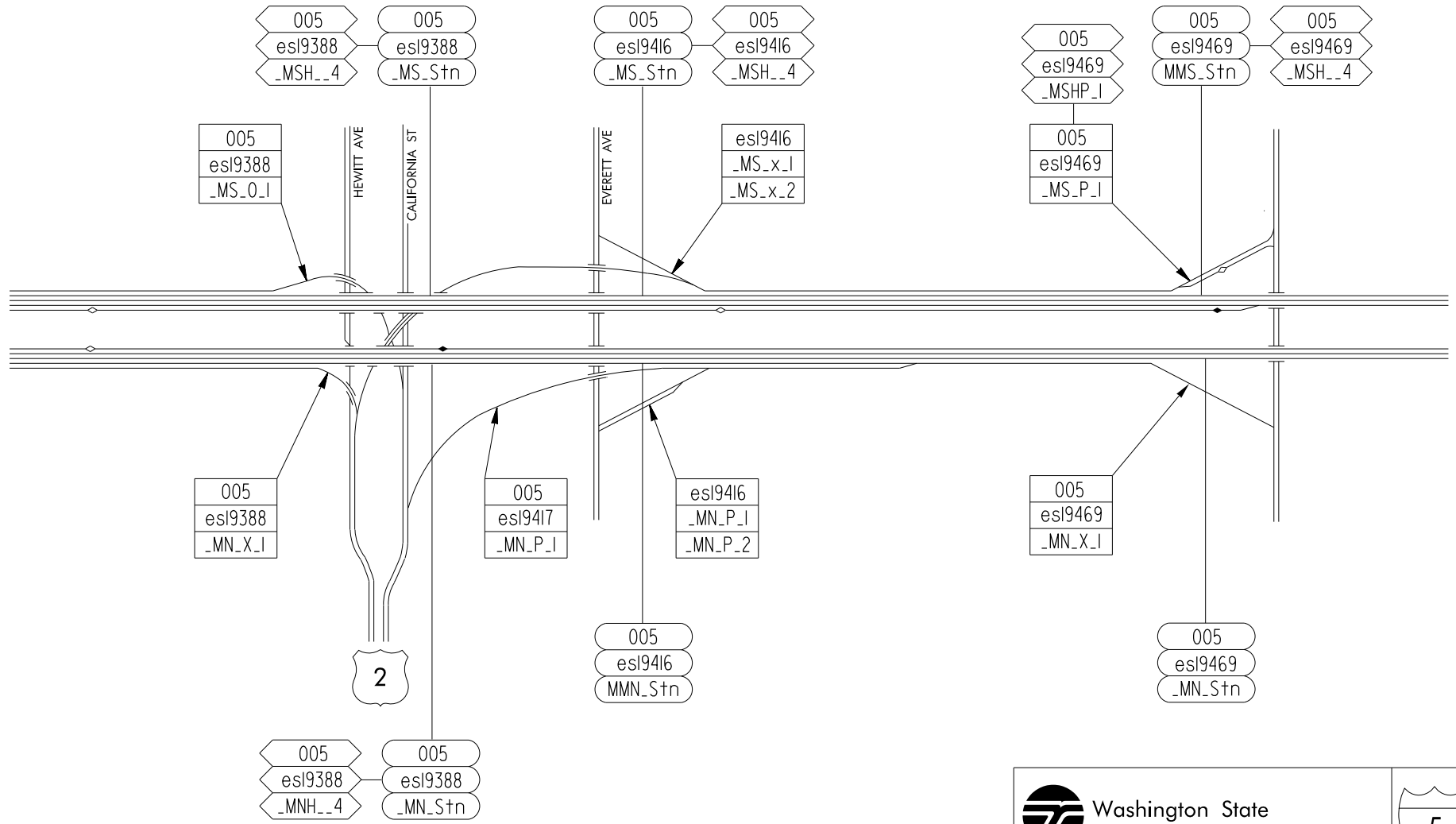
EXIT 193
PACIFIC AVE





EXIT 194
US 2
EVERETT AVE

EXIT 195
GRAND AVE
MARINE VIEW DR

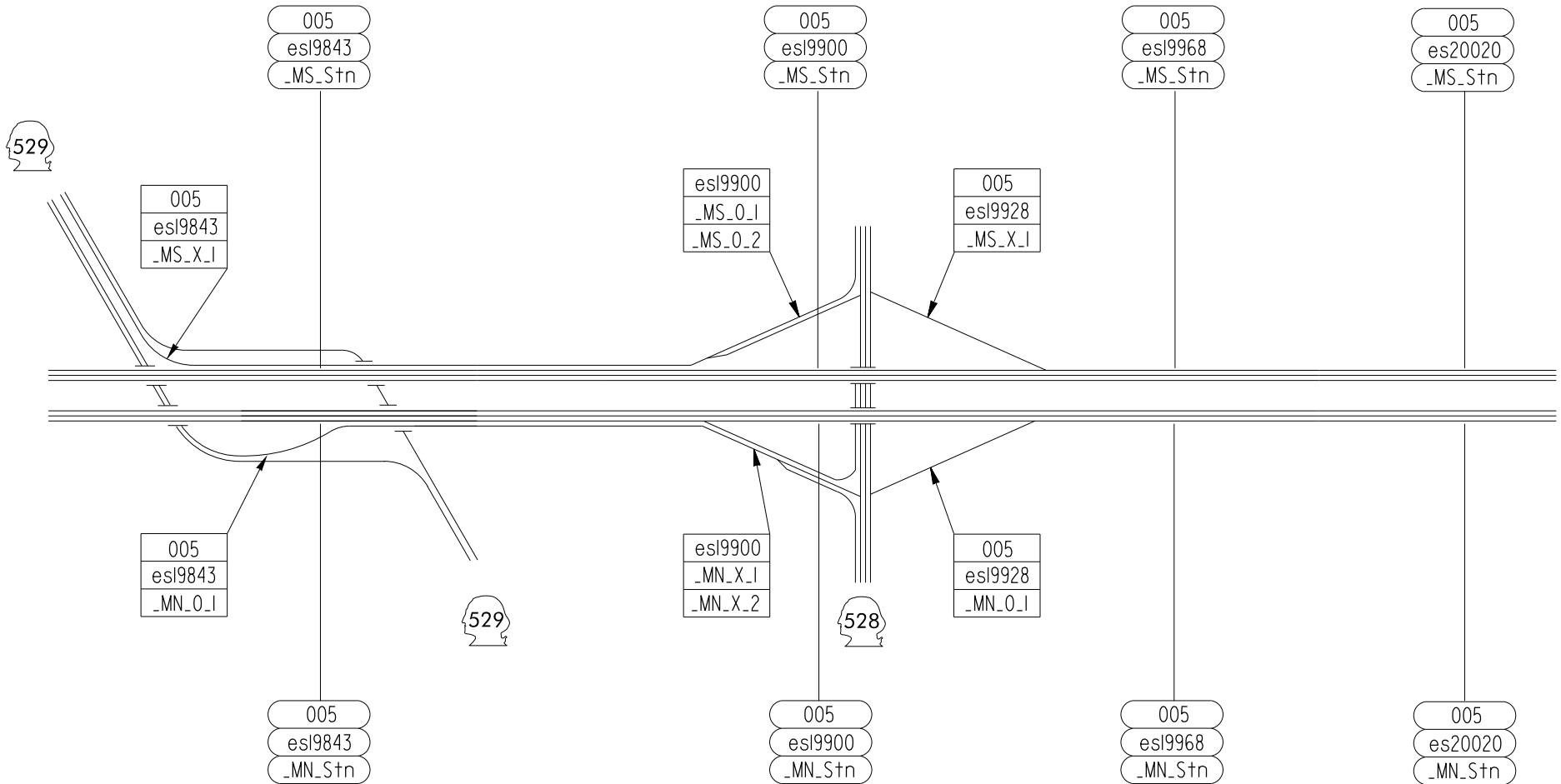


EXIT 198
SR 529

EXIT 199
SR 528
4TH ST

70TH ST NE

79TH ST NE



Washington State
Department of Transportation



27
OF
31

EXIT 200

88TH ST NE
QUIL CEDA WAY

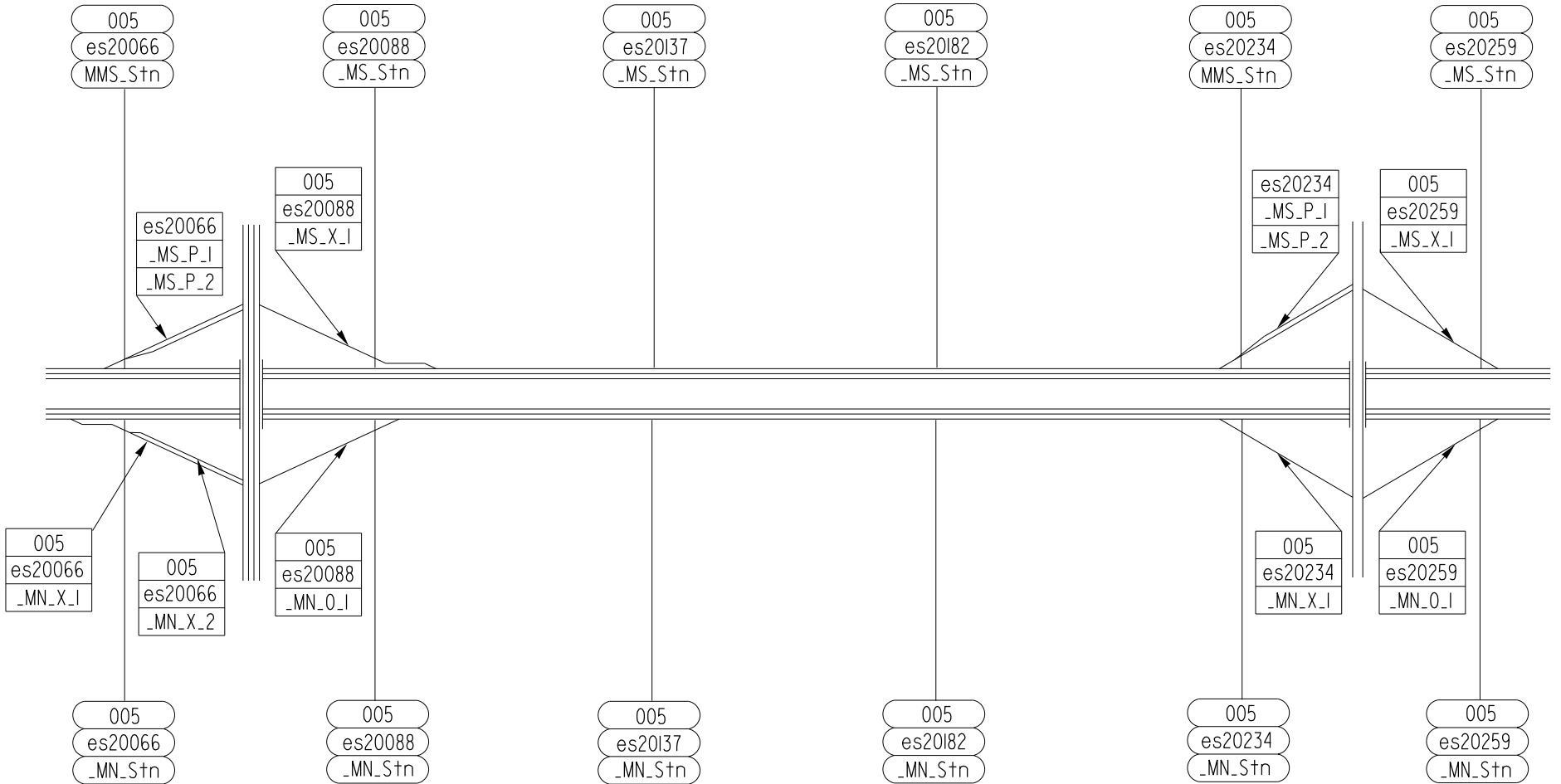
98TH ST NE

105TH ST NE

EXIT 202



116TH ST NE



Washington State
Department of Transportation



28
OF
31



127TH ST NE

136TH ST NE

144TH ST NE

152ND ST NE

160TH ST NE

005
es20313
_MS_Stn

005
es20369
_MS_Stn

005
es20424
_MS_Stn

005
es20478
_MS_Stn

005
es20533
_MS_Stn

005
es20313
_MN_Stn

005
es20369
_MN_Stn

005
es20424
_MN_Stn

005
es20478
_MN_Stn

005
es20533
_MN_Stn



Washington State
Department of Transportation



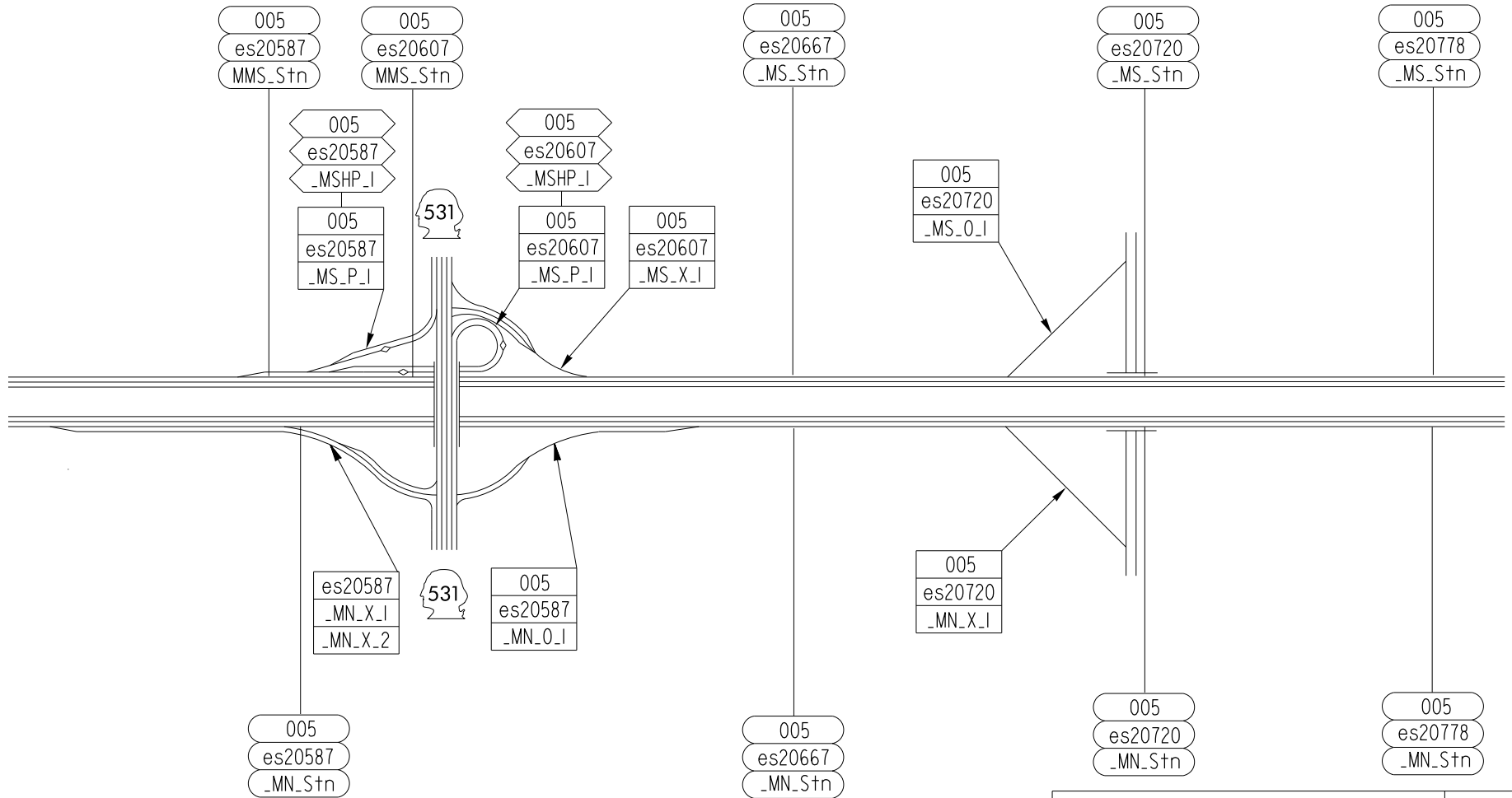
29
OF
31

EXIT 206
SR 531
172ND ST NE
(SMOKEY PT)

180TH ST NE

189TH PL NE

200TH ST NE



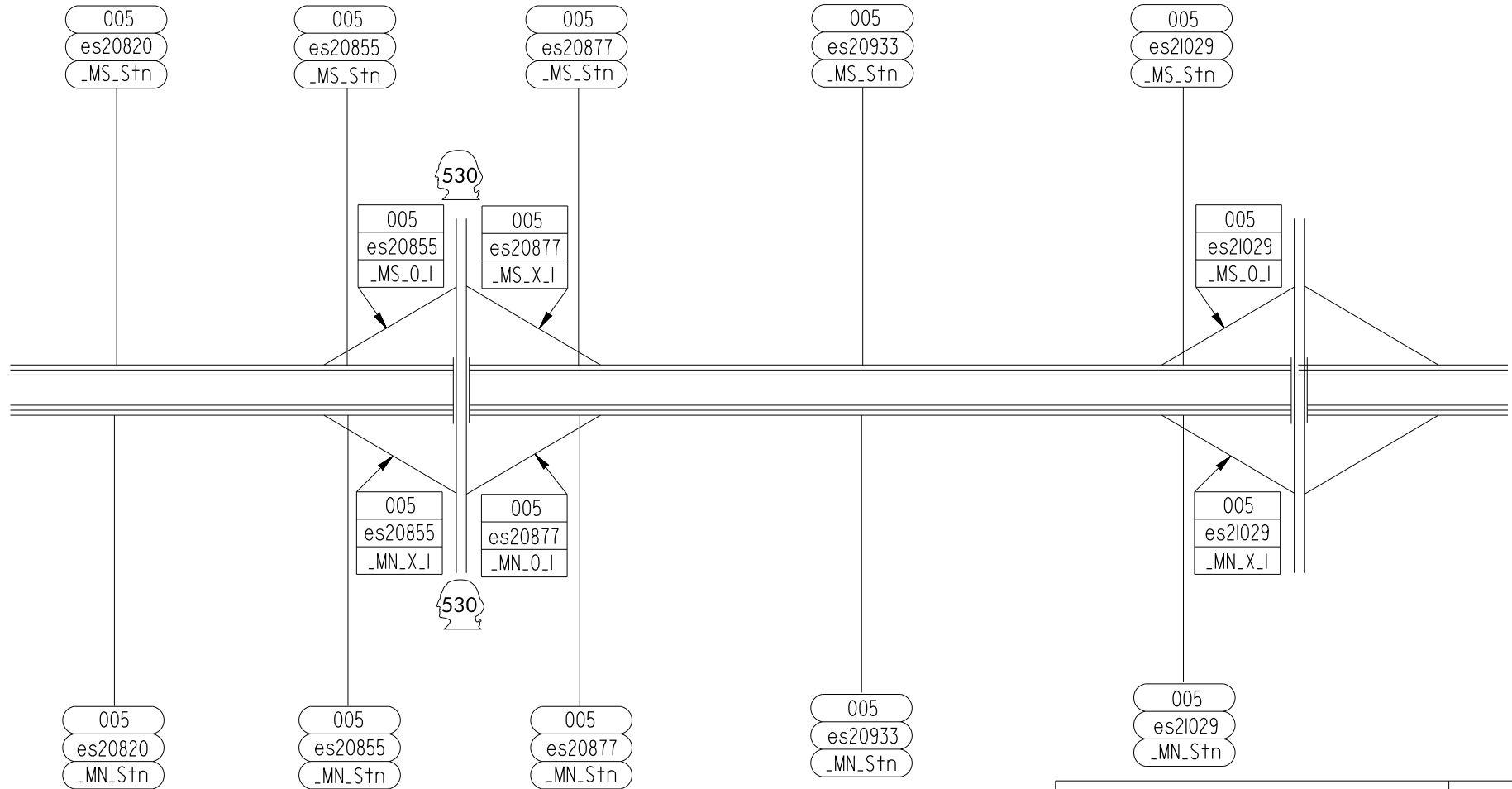


204TH ST NE

EXIT 208
SR 530
PIONEER HWY

STILLAGUAMISH
RIVER

236TH ST NE



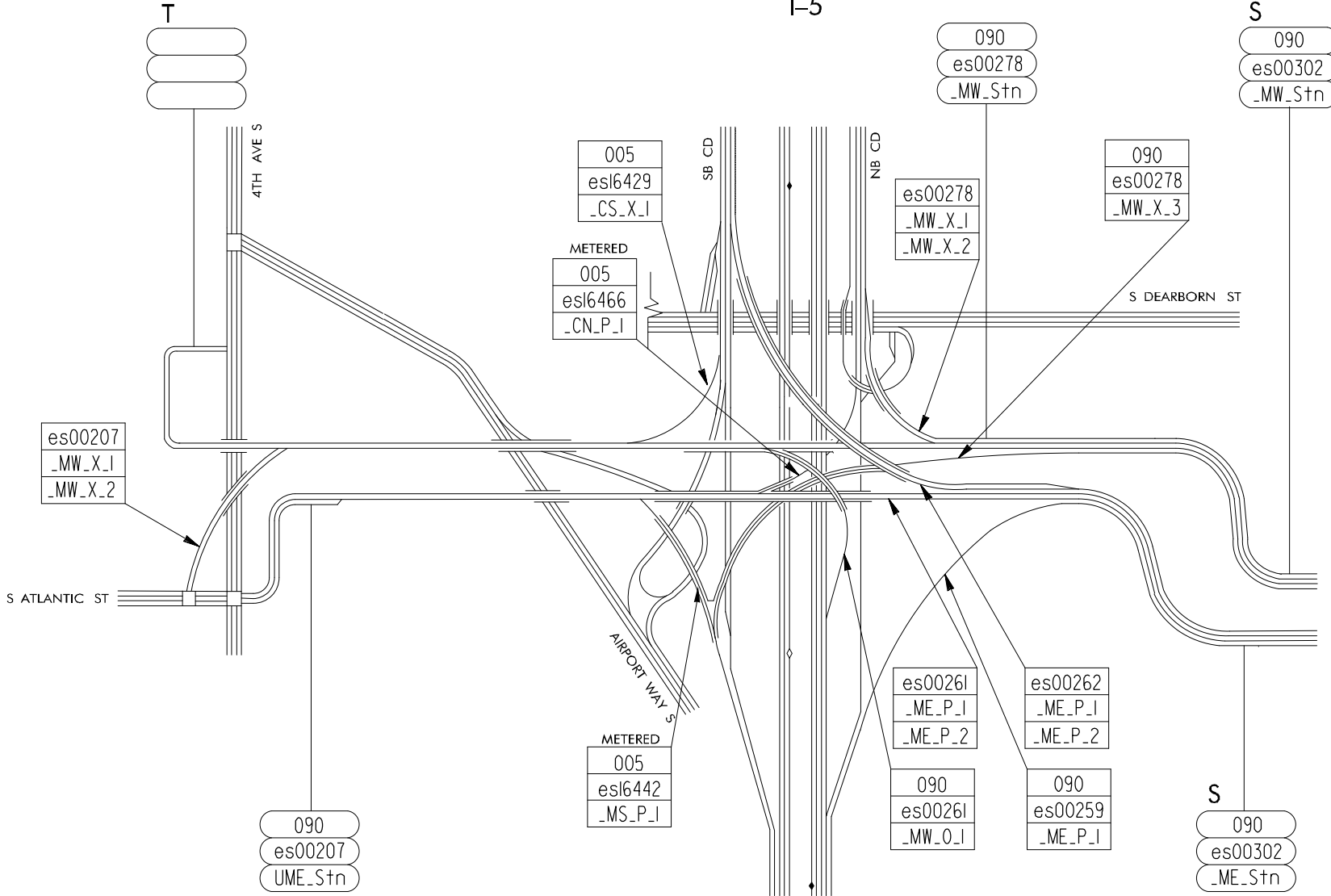
Washington State
Department of Transportation



31
OF
31

EXIT 2B\2C
I-5

S NORMAN ST



es00207
_MW_X_1
_MW_X_2

005
esl6429
_CS_X_1

METERED
005
esl6466
_CN_P_1

METERED
005
esl6442
_MS_P_1

090
es00278
_MW_Stn

es00278
_MW_X_1
_MW_X_2

090
es00278
_MW_X_3

S
090
es00302
_MW_Stn

S
090
es00302
_ME_Stn

es00261
_ME_P_1
_ME_P_2

090
es00261
_MW_O_1

es00262
_ME_P_1
_ME_P_2

090
es00259
_ME_P_1

090
es00207
UME_Stn



Washington State
Department of Transportation



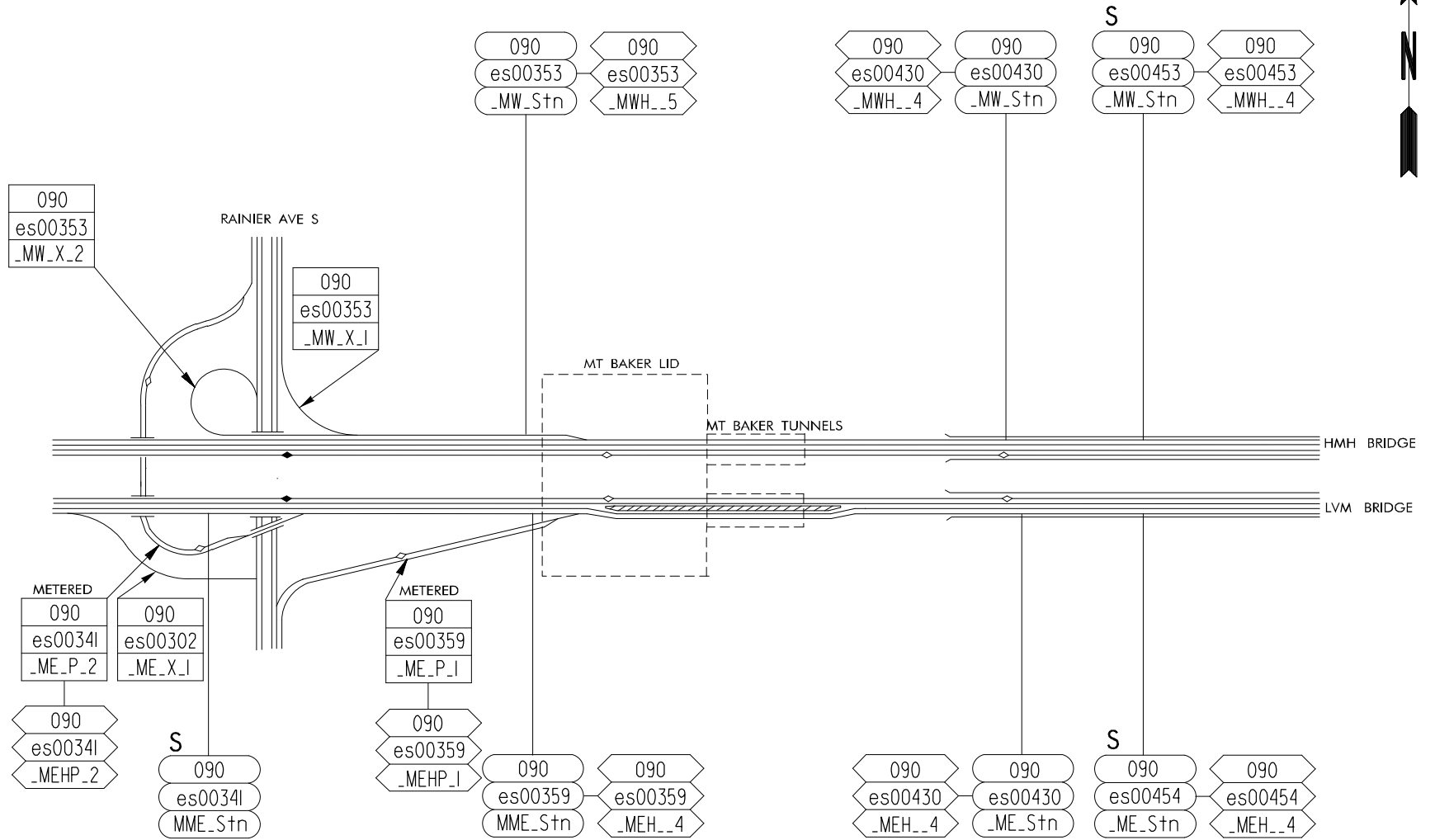
1
OF
11

EXIT 3A\3B
RAINIER AVE S


23RD AVE S

35TH AVE S

WEST HIGHRISE



Washington State
Department of Transportation



2
OF
11



EXIT 6A

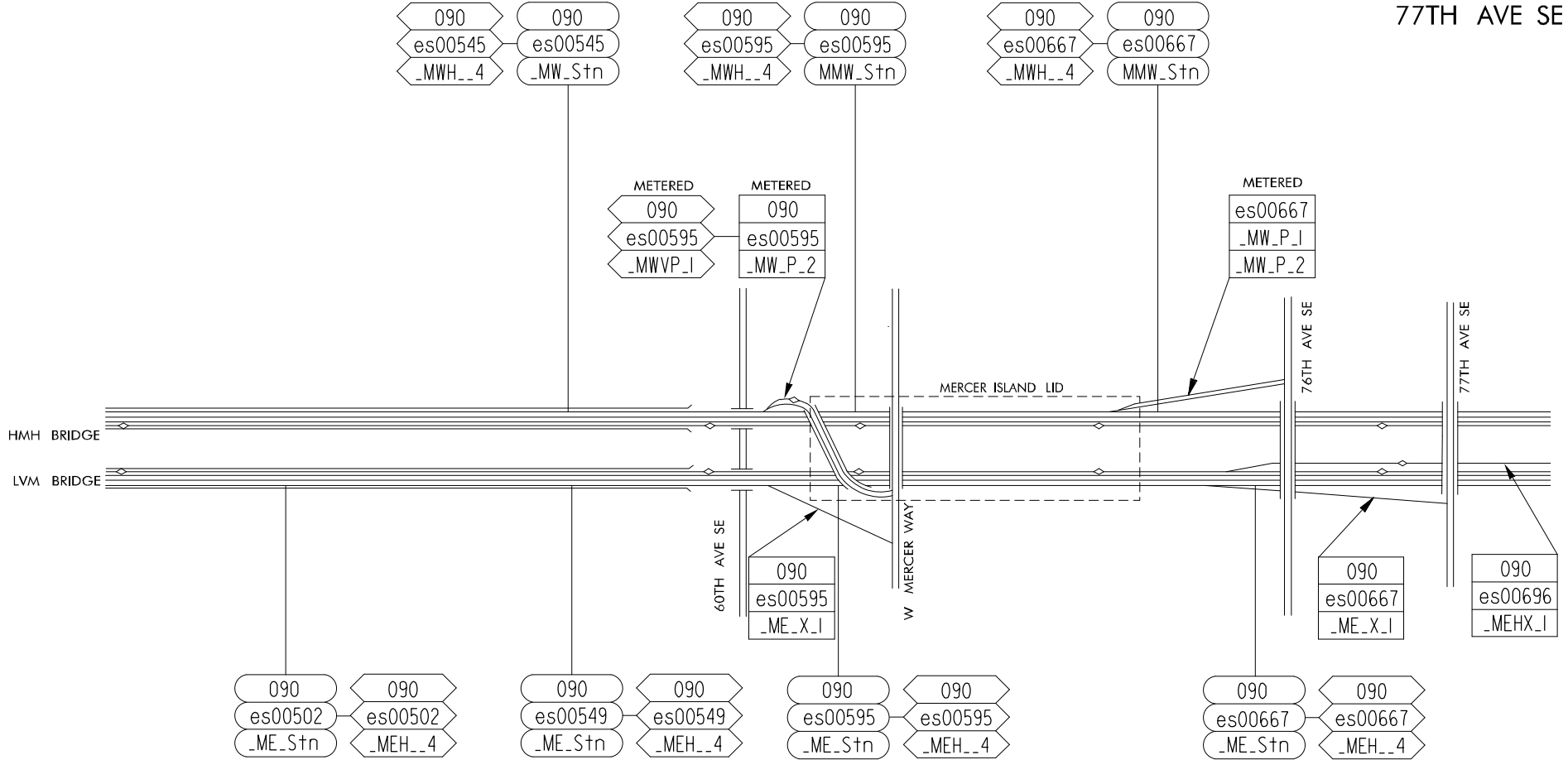
MIDSPAN

EAST HIGHRISE

W MERCER WY

76TH AVE SE

77TH AVE SE



Washington State
Department of Transportation

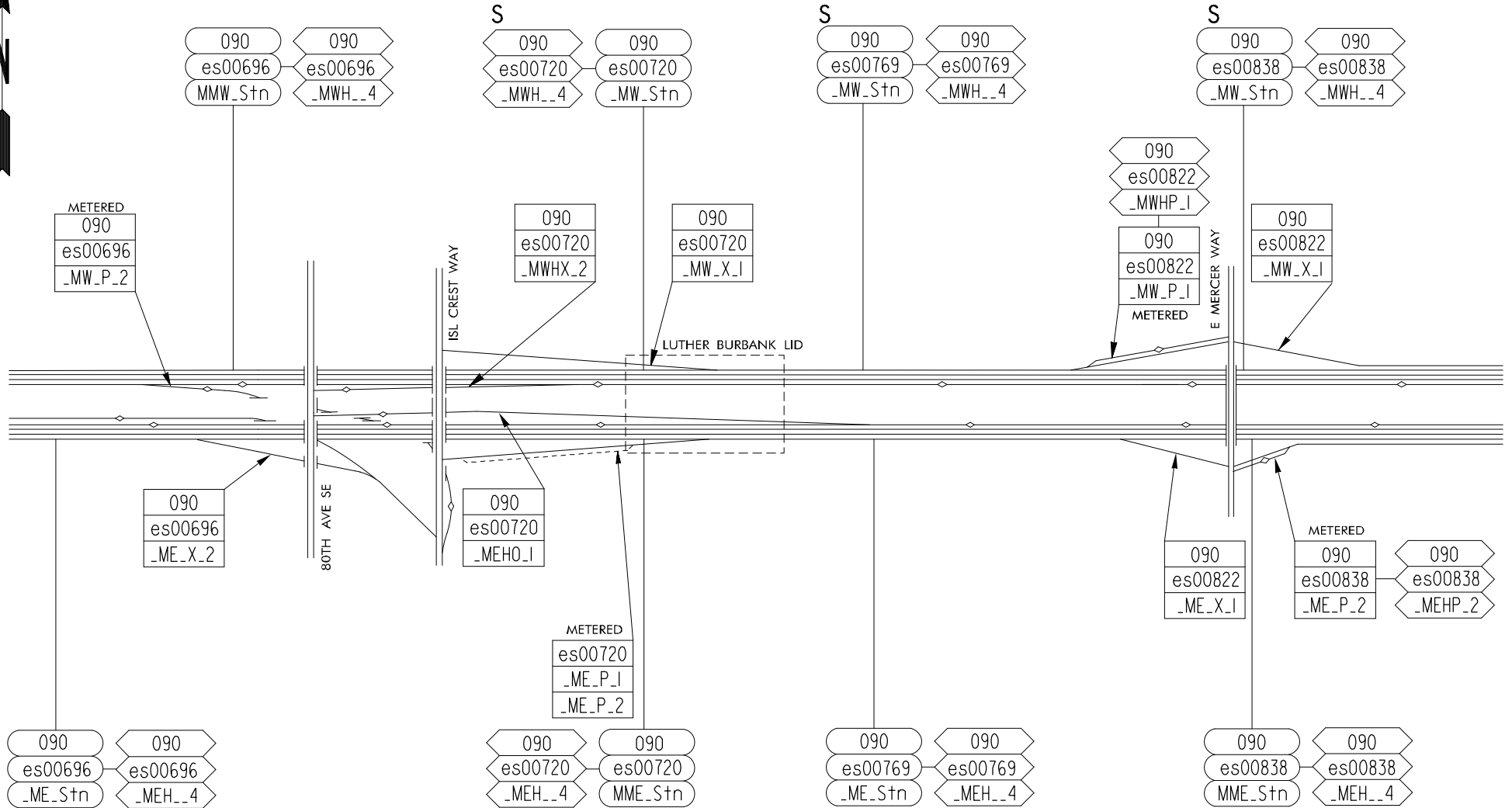




EXIT 7\7B
ISL CREST WY

SHOREWOOD
DRIVE

EXIT 8
E MERCER WY



Washington State
Department of Transportation



EXIT 9

EXIT 10\10B

EXIT 10B

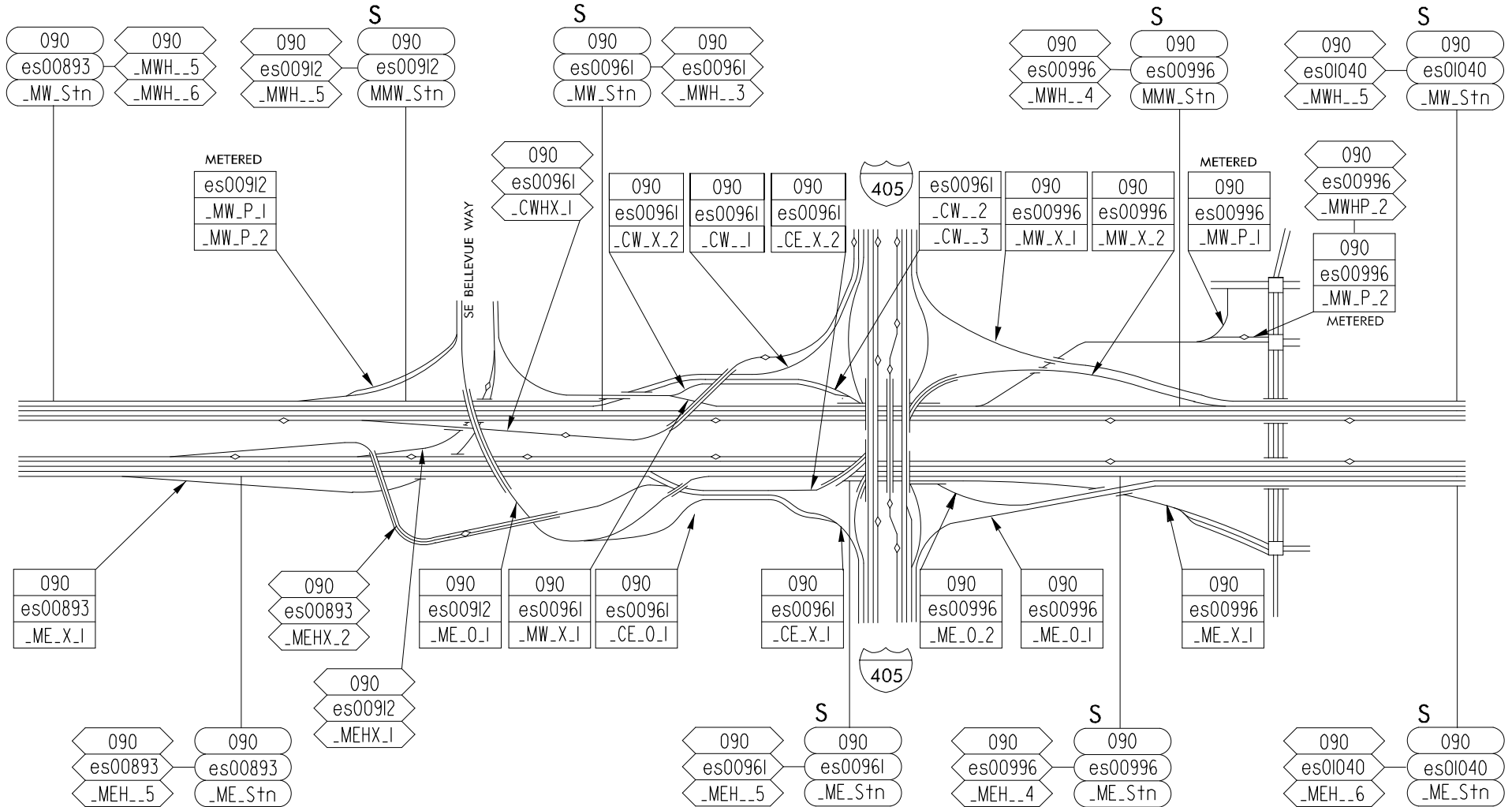
E CHANNEL BRIDGE

BELLEVUE WY 118TH AVE SE

I-405

RICHARDS RD

132ND AVE SE



Washington State
Department of Transportation



5
OF
11

142ND PL SE

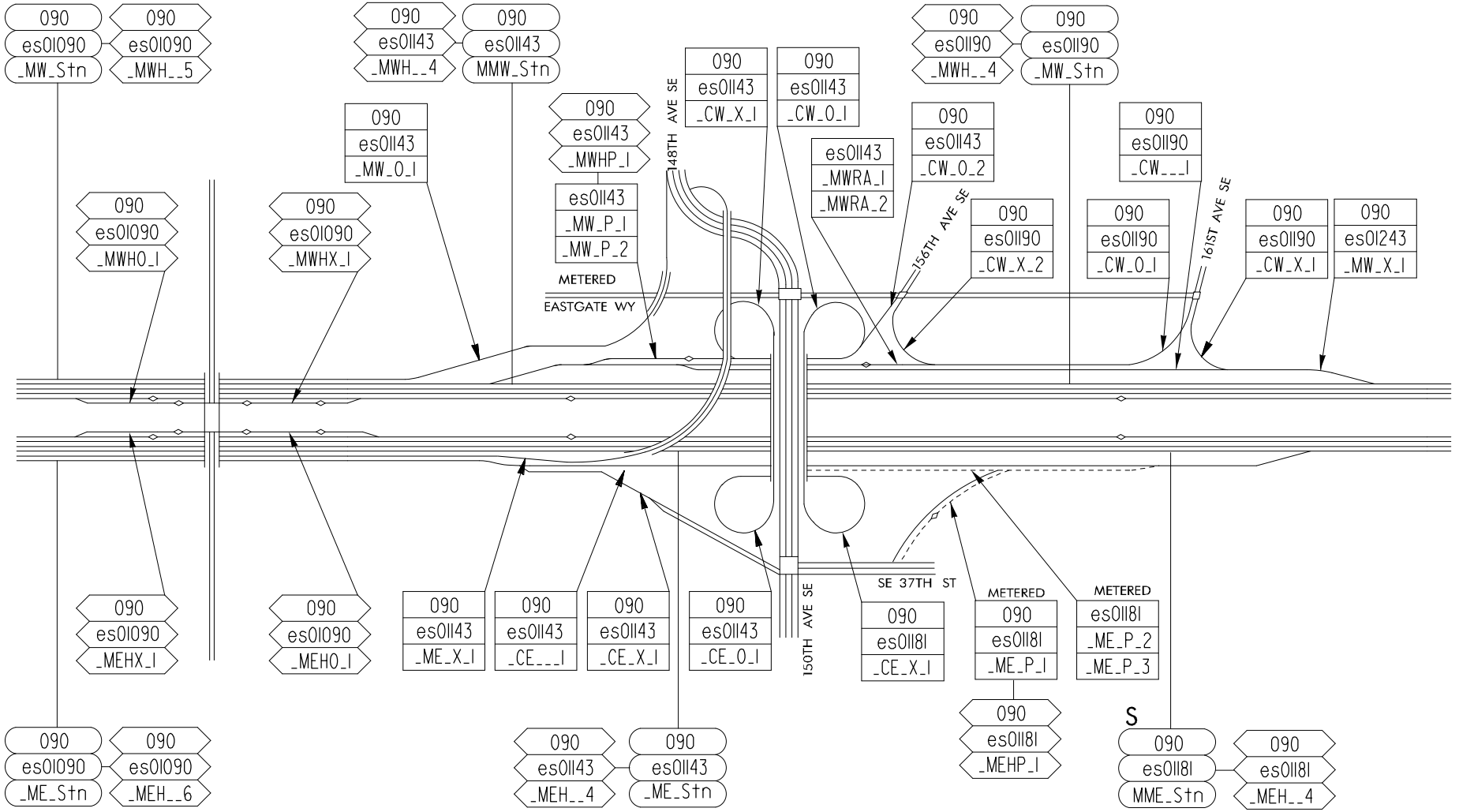
PARK & RIDE
DIRECT ACCESS

EXIT 11A\B

148TH AVE SE
150TH AVE SE

EXIT 11

161ST AVE SE
S



Washington State
Department of Transportation





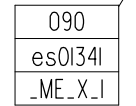
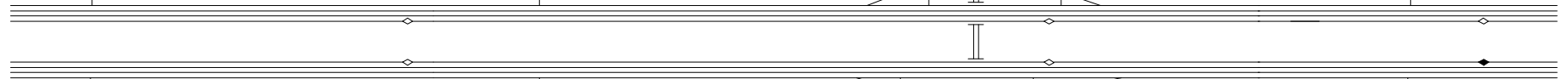
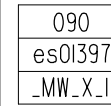
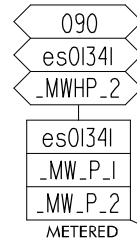
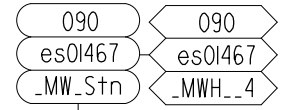
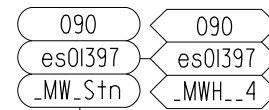
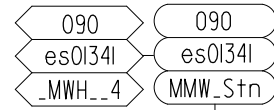
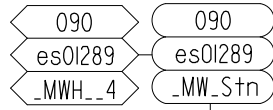
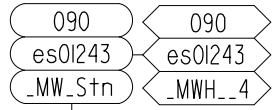
164TH AVE SE

169TH AVE SE

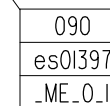
EXIT 13
W LAKE SAMMAMISH PKWY
NEWPORT WAY

193RD AVE SE

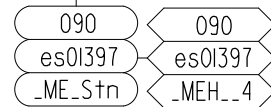
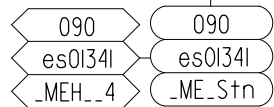
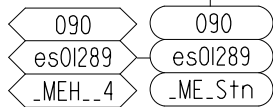
S




SE NEWPORT WY



S



Washington State
Department of Transportation



7
OF
11



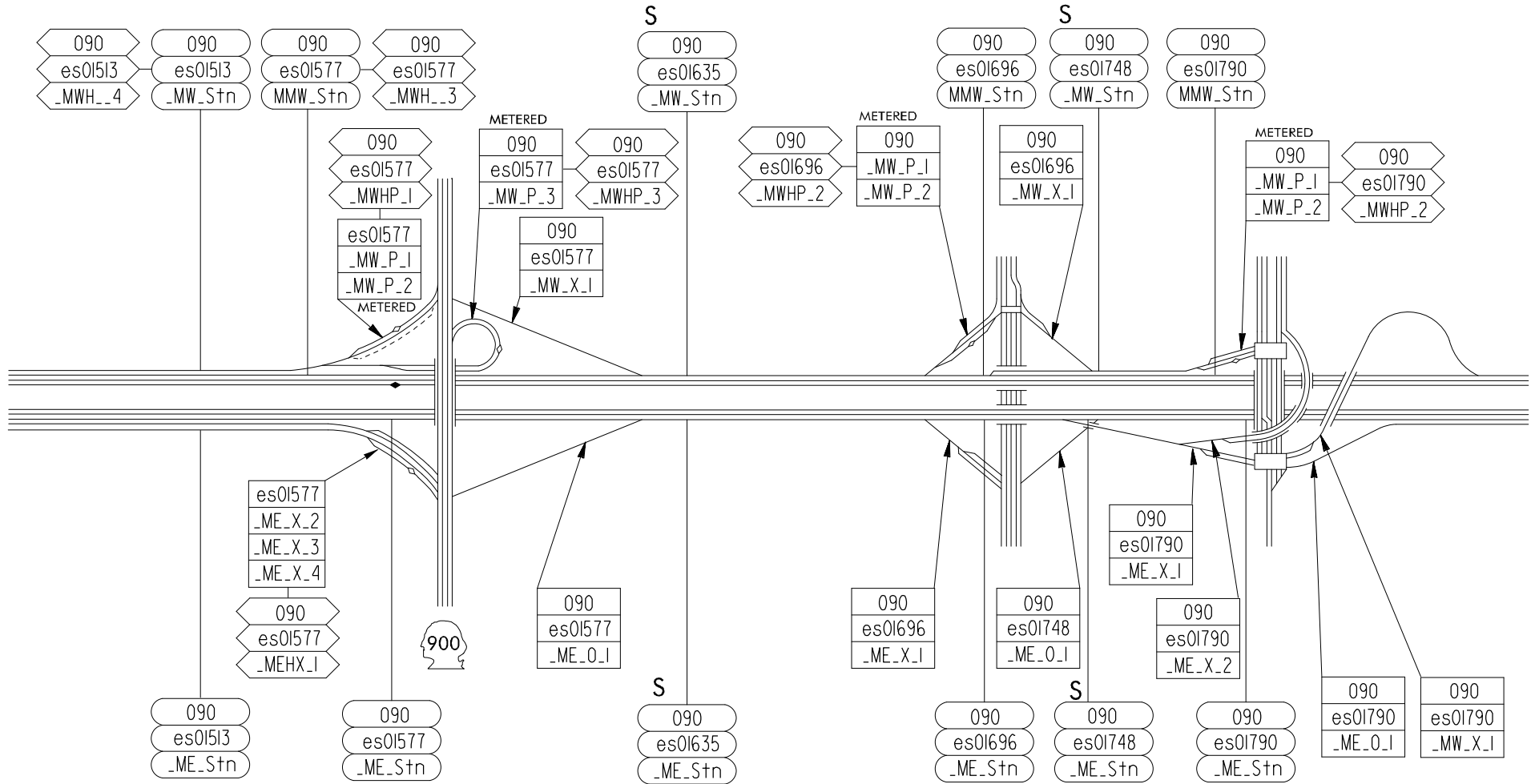
200TH AVE SE

EXIT 15
SR 900
RENTON-
ISSAQUAH RD SE

12TH AVE NW

EXIT 17
FRONT ST
& E LAKE SAMM

EXIT 18
E SUNSET WY
& HIGHLANDS DR NE



Washington State
Department of Transportation



8
OF
11



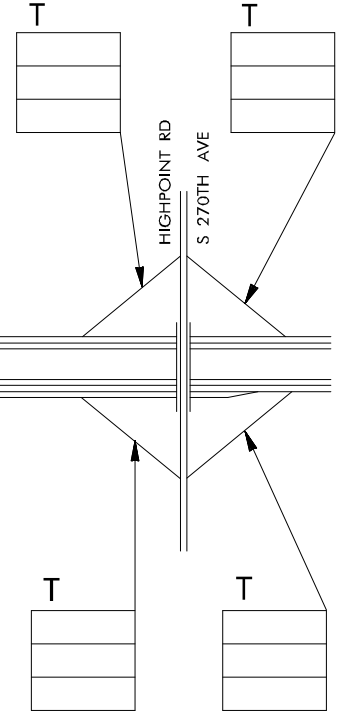
246TH AVE SE

256TH AVE SE

EXIT 20
HIGHPOINT RD
S 270TH AVE

S
090
es01864
_MW_Stn

S
090
es01941
_MW_Stn




S
090
es01880
_ME_Stn

S
090
es01941
_ME_Stn



Washington State
Department of Transportation



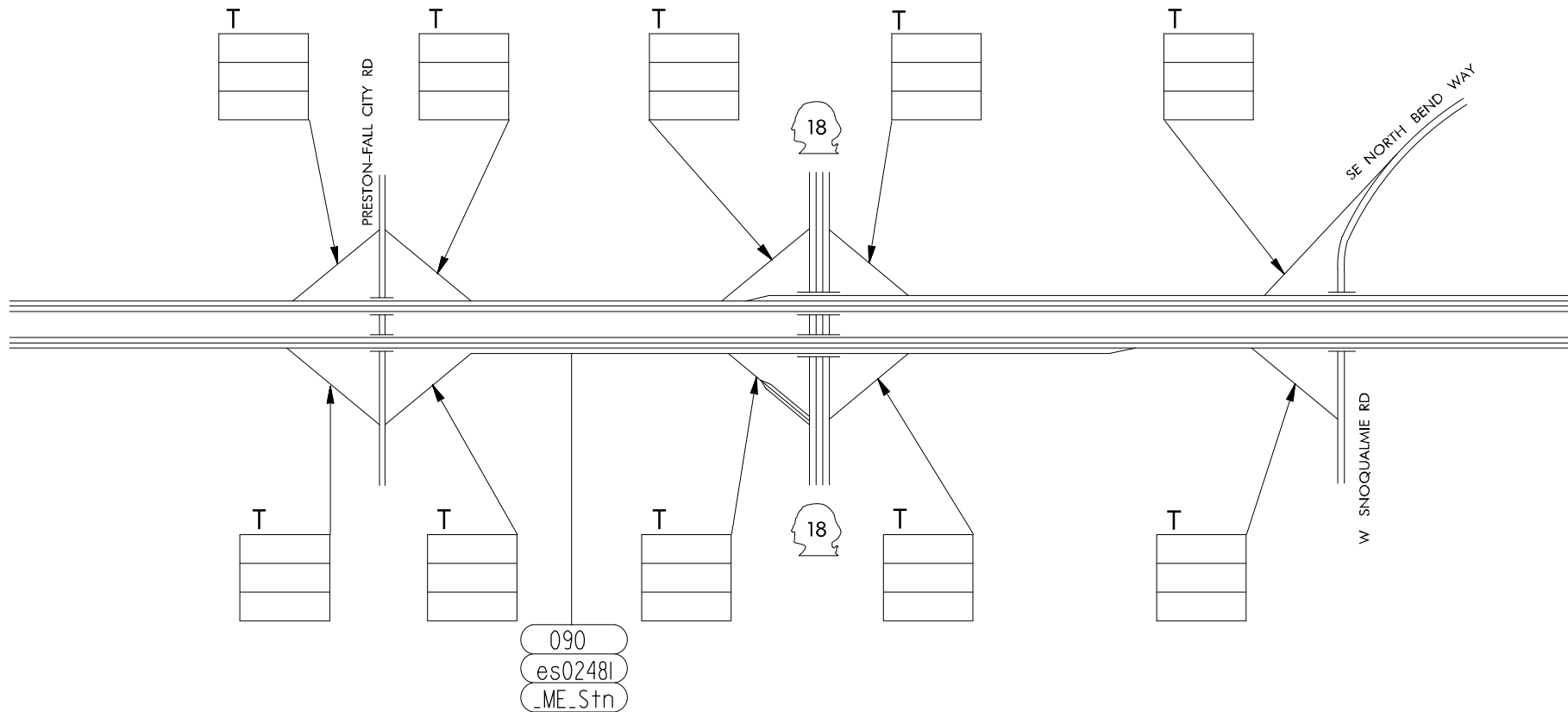
9
OF
11



EXIT 22
PRESTON-
FALL CITY RD

EXIT 25
SR 18

EXIT 27
SE NORTH BEND WAY

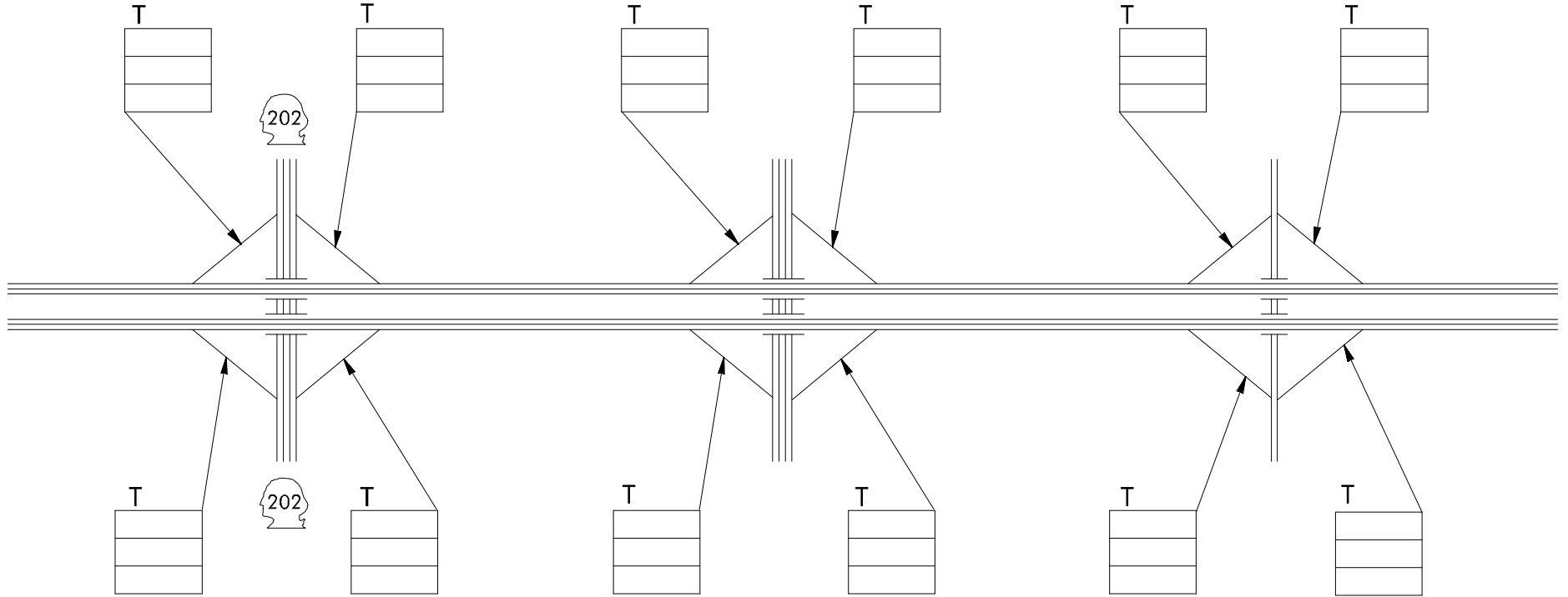





EXIT 31
SR 202

EXIT 32
436TH AVE SE

EXIT 34
EDGEWICK ROAD



Washington State
Department of Transportation



11
OF
11



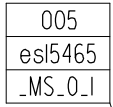
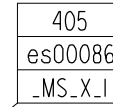
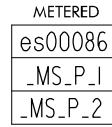
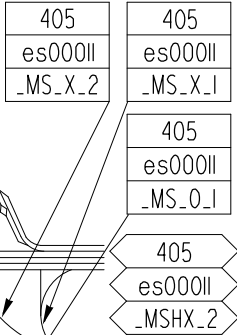
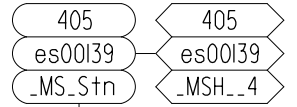
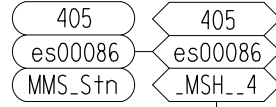
I-5
(TUKWILA)

ANDOVER PARK W

INTERURBAN AVE S

EXIT 1
SR 181
WEST VALLEY HWY

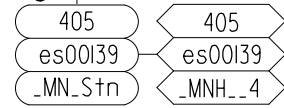
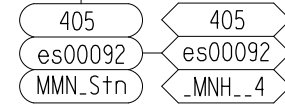
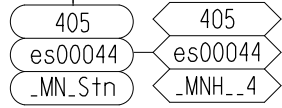
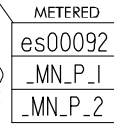
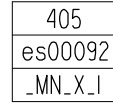
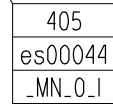
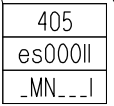
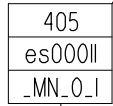
LONGACRES DR SW



SOUTHCENTER BLVD



S



Washington State
Department of Transportation



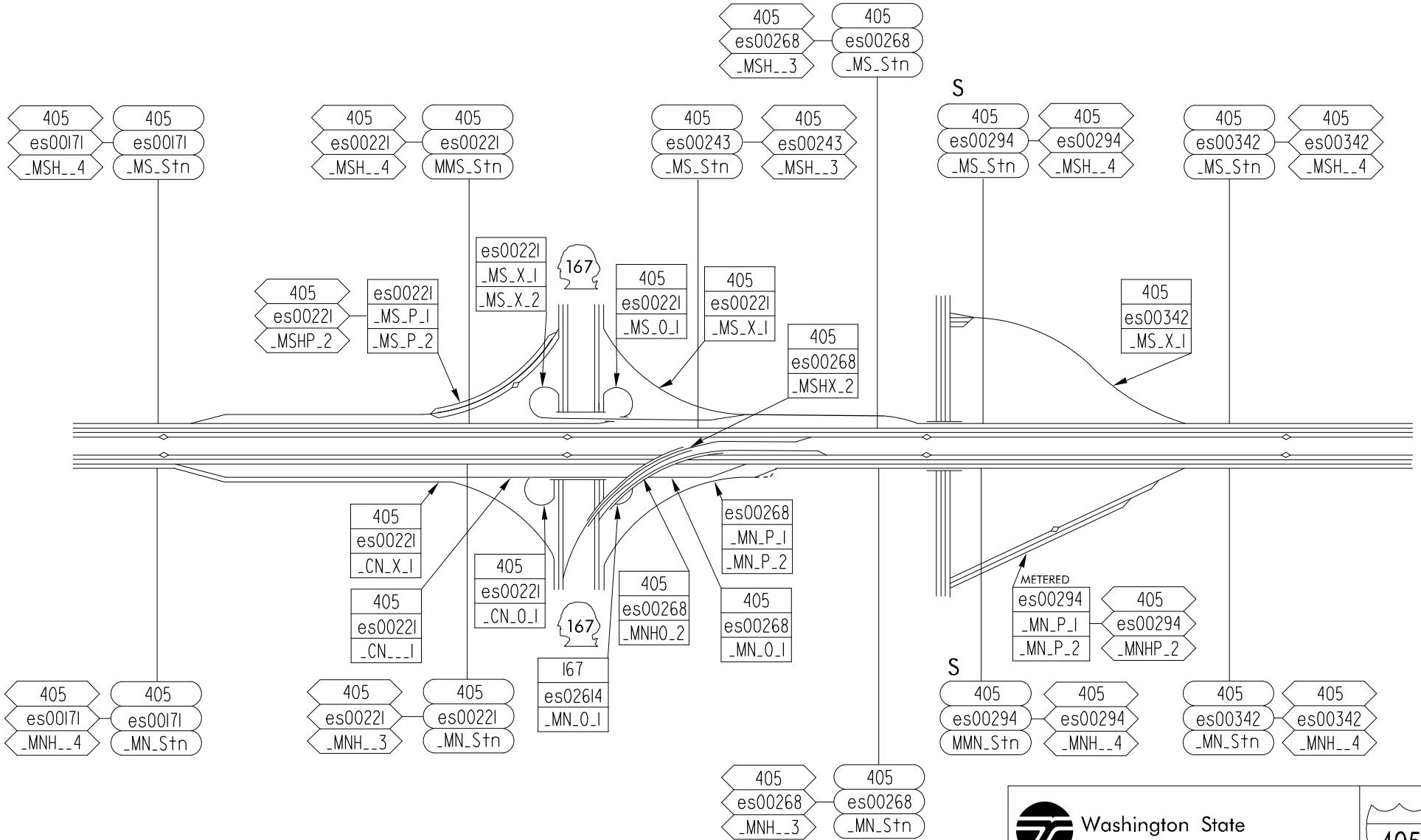
1
OF
16

POWELL AVE SW

EXIT 2
SR 167
RAINIER AVE S / VALLEY FWY

TALBOT RD
SR 515

S 9TH ST



Washington State
Department of Transportation

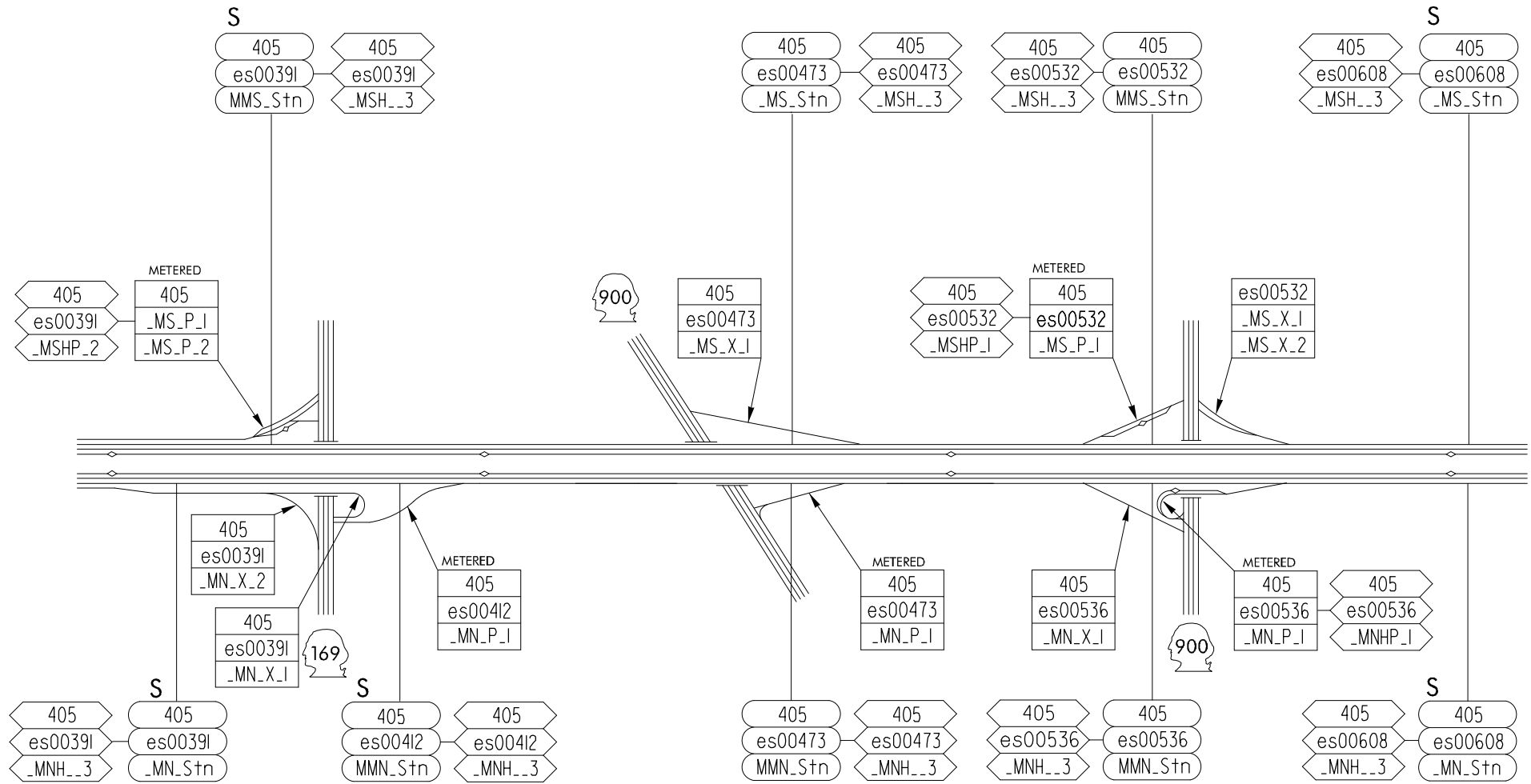



2
OF
16

EXIT 4
SR 169
MAPLE VALLEY RD

EXIT 4
SR 900
SUNSET BLVD

EXIT 5
SR 900
NE PARK DR



EXIT 6

NE 30TH ST

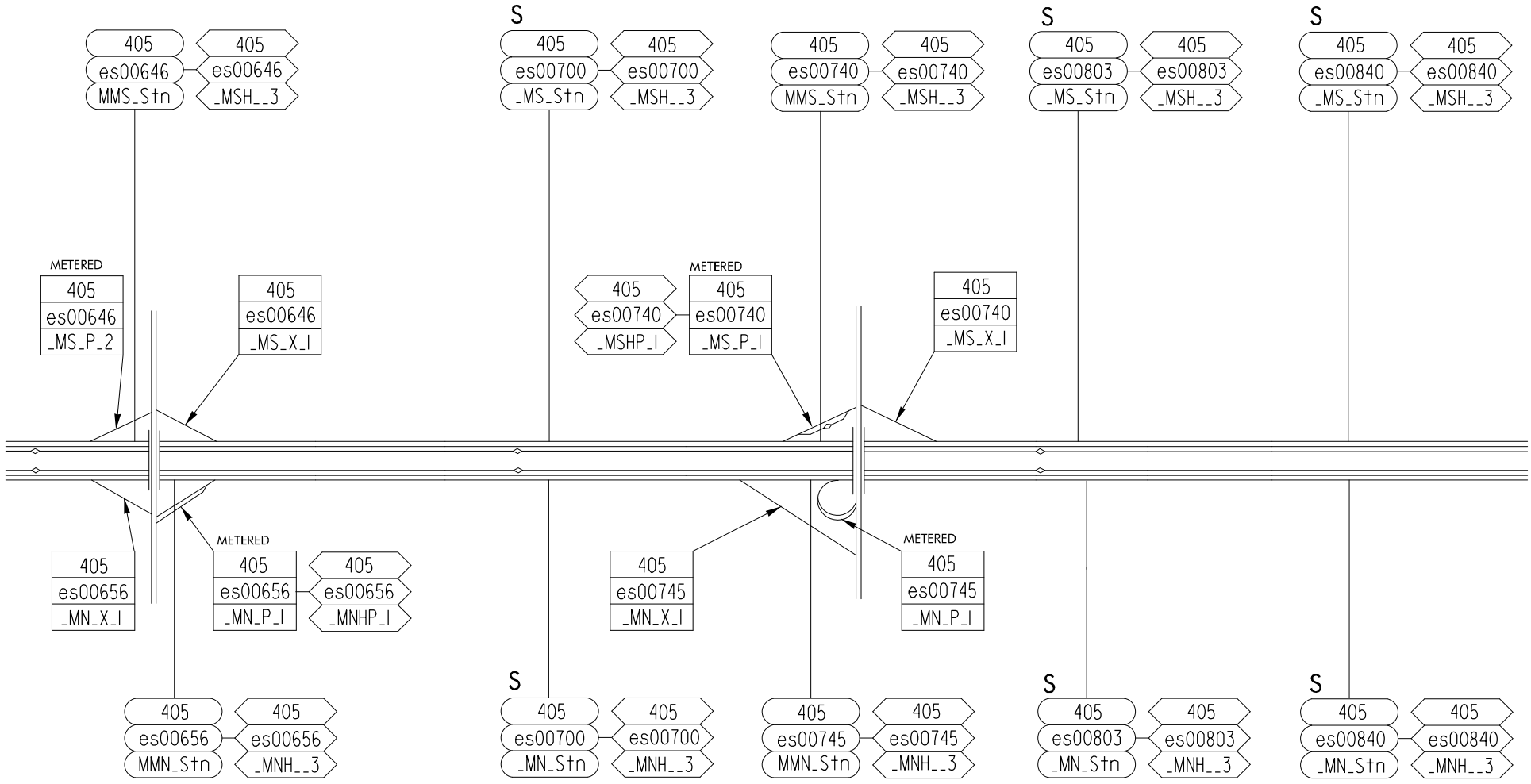
NE 37TH ST
KENNYDALE HILL

EXIT 7

NE 44TH ST

SE 72ND ST

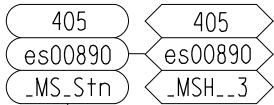
SE 64TH ST





SE 59TH ST

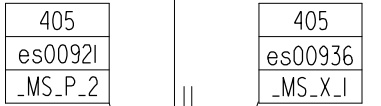
S



EXIT 9

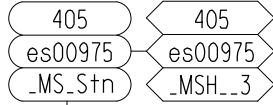
SE 52ND ST
112TH AVE SE

METERED



SE 47TH ST

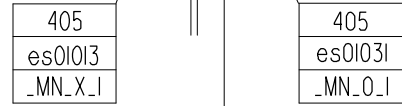
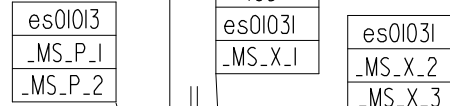
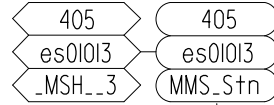
S



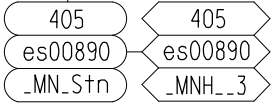
EXIT 10

COAL CREEK PKWY

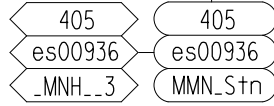
S



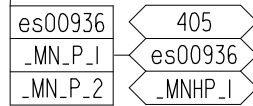
S



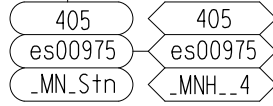
S



METERED



S



Washington State
Department of Transportation





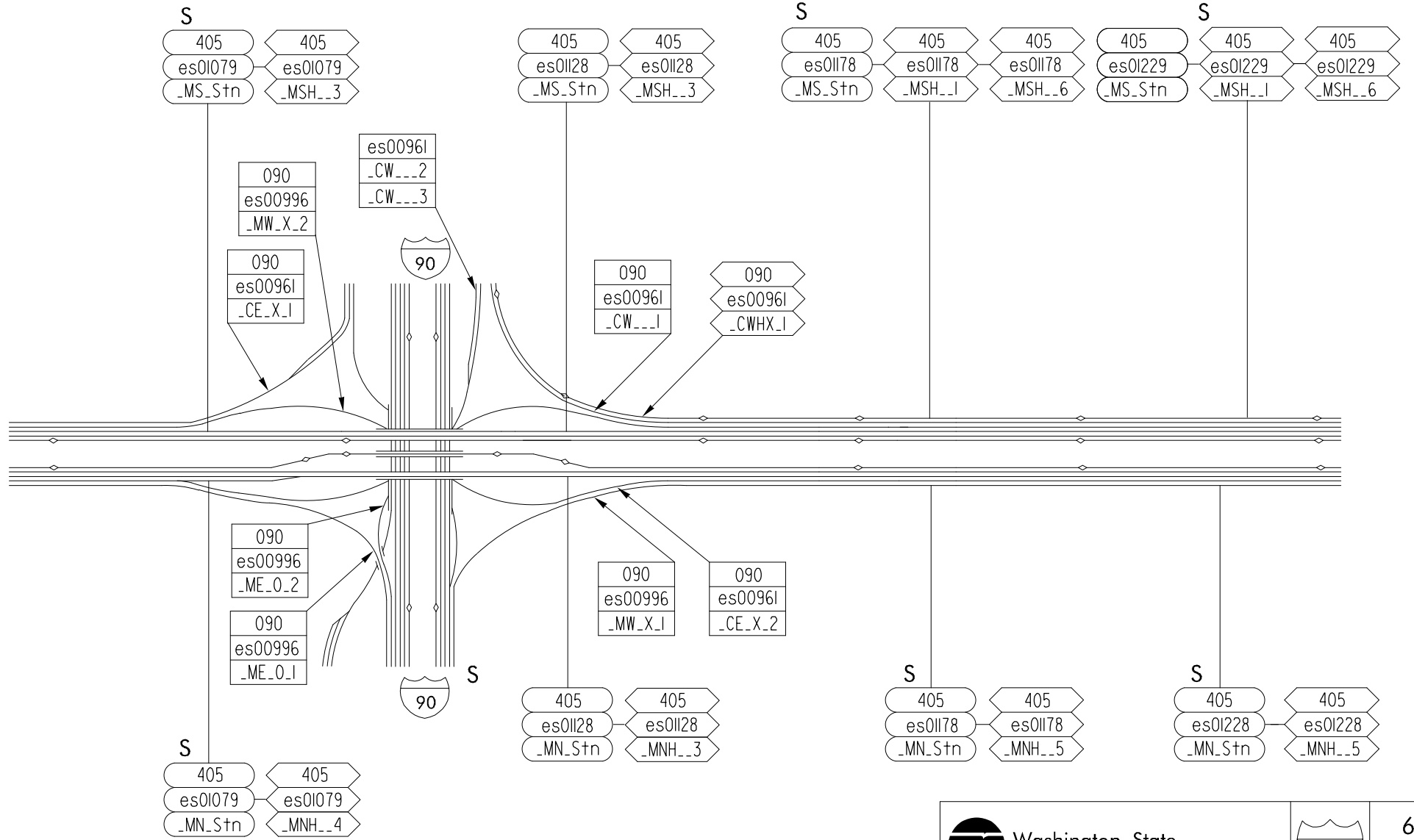
SE 39TH ST

EXIT 11

I-90

SE 24TH ST

SE 17TH ST

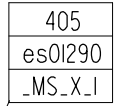
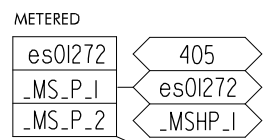
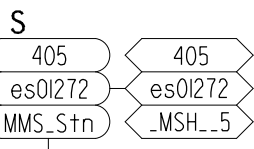


Washington State Department of Transportation

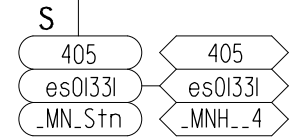
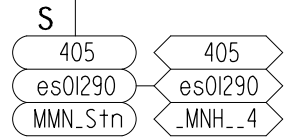
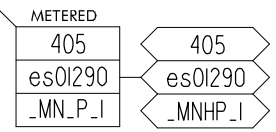


EXIT 12
SE 8TH ST

MAIN ST



116th Ave SE

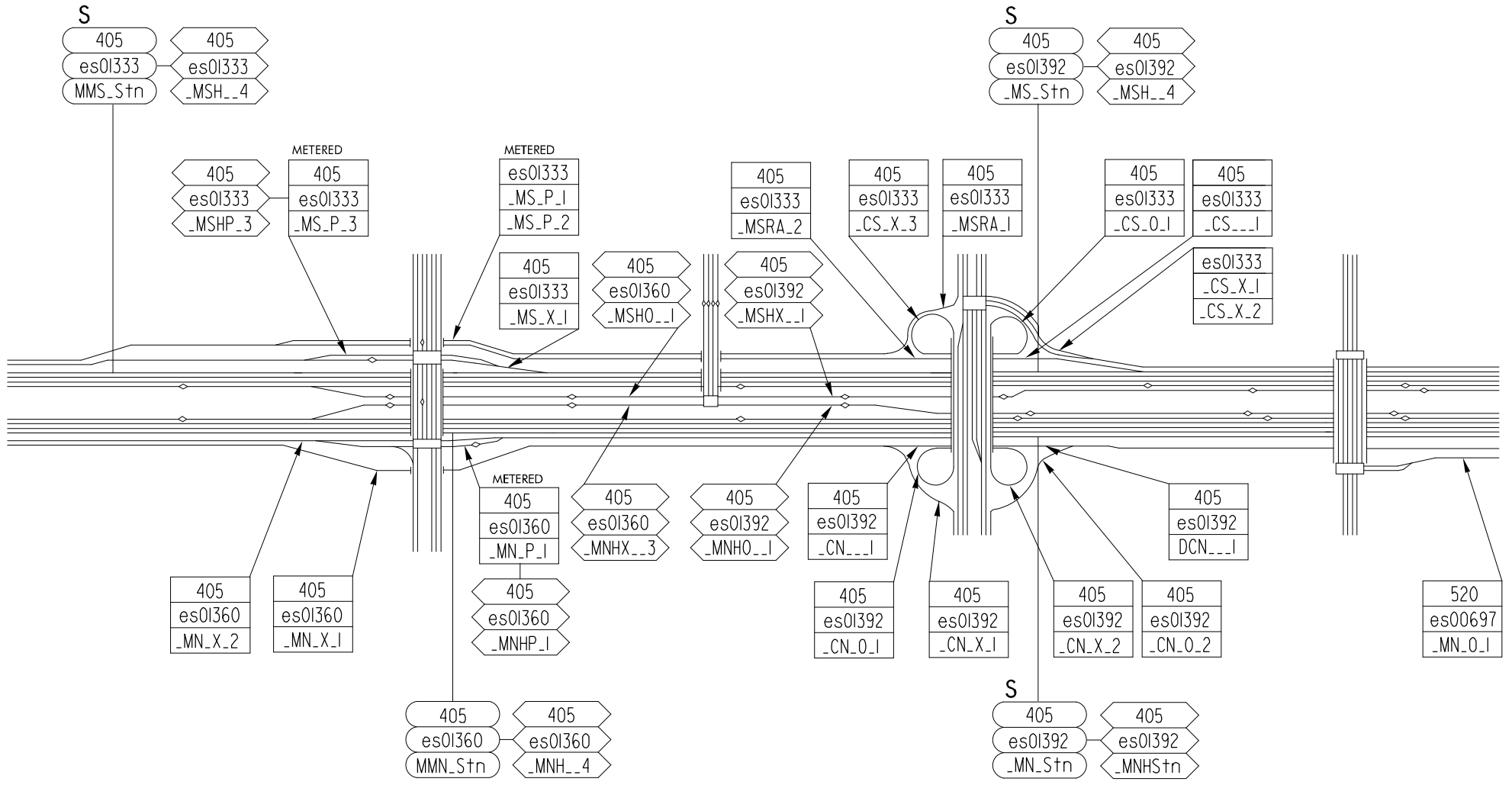


EXIT 13A
NE 4TH ST

HOV ONLY EXIT
NE 6TH ST

EXIT 13B
NE 8TH ST

NE 10TH ST



Washington State
Department of Transportation



8
OF
16



EXIT 14

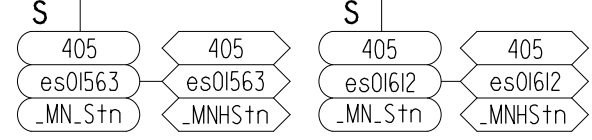
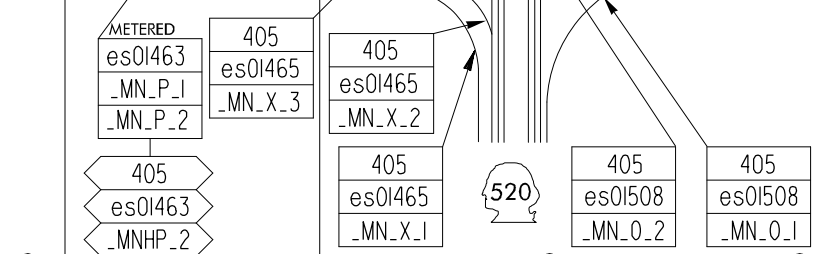
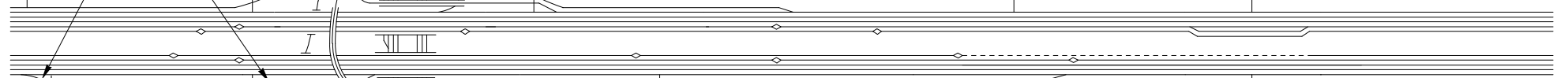
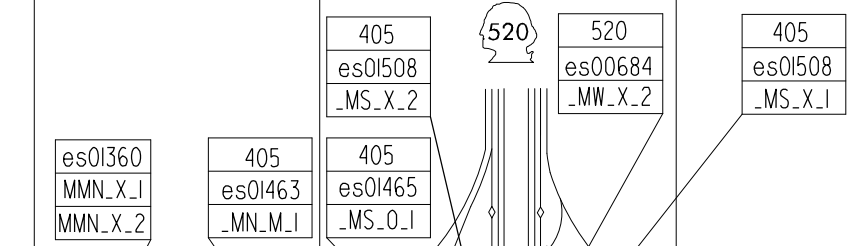
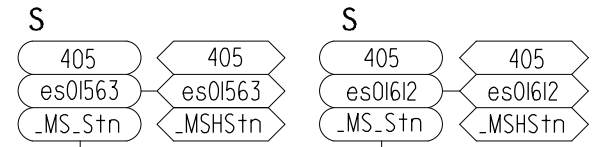
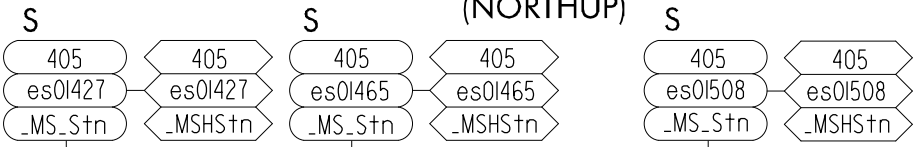
NE 14TH ST

SR 520
(NORTHUP)

NE 28TH ST

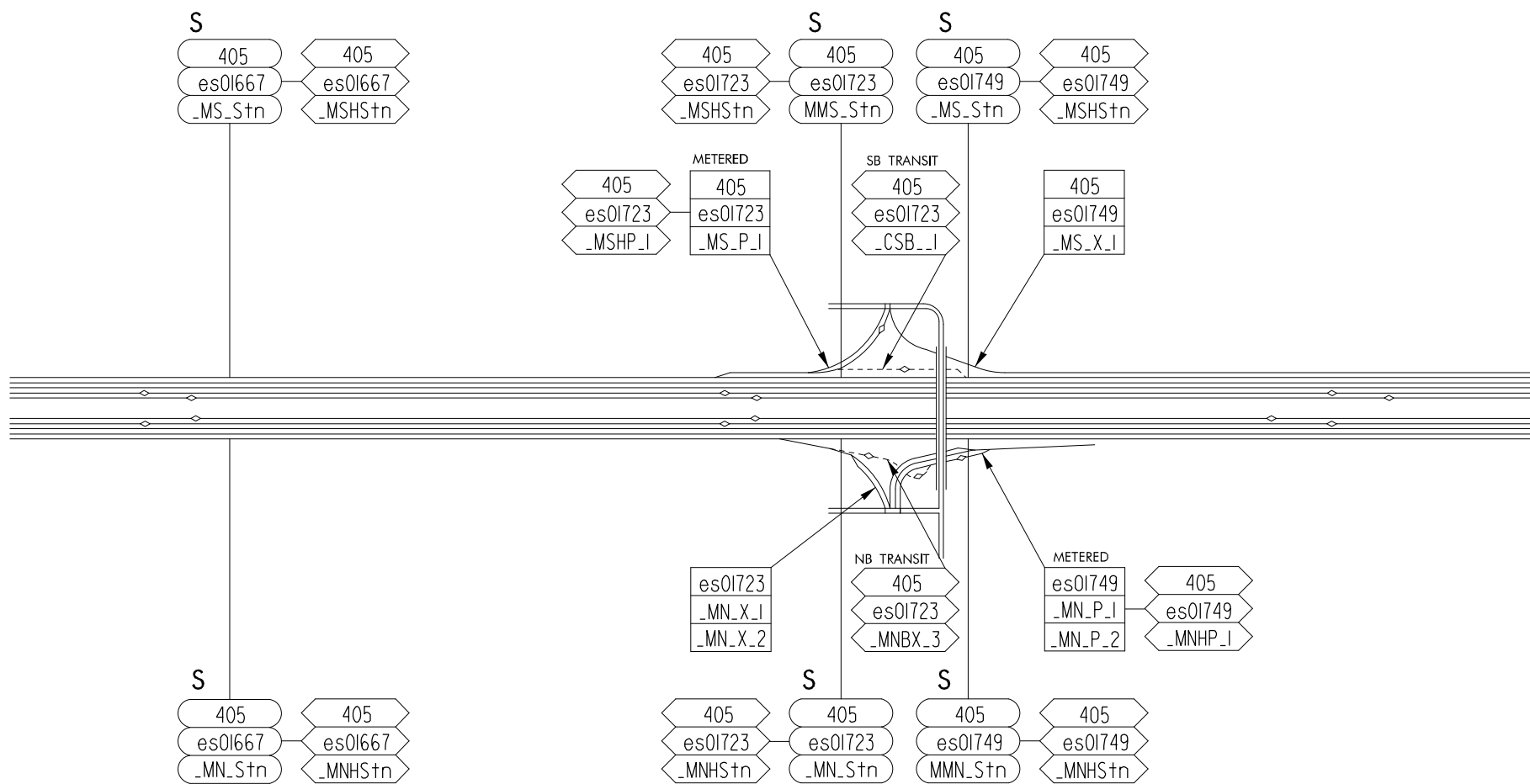
NE 37TH ST

NE 46TH ST



NE 57TH ST

EXIT 17
NE 70TH PL

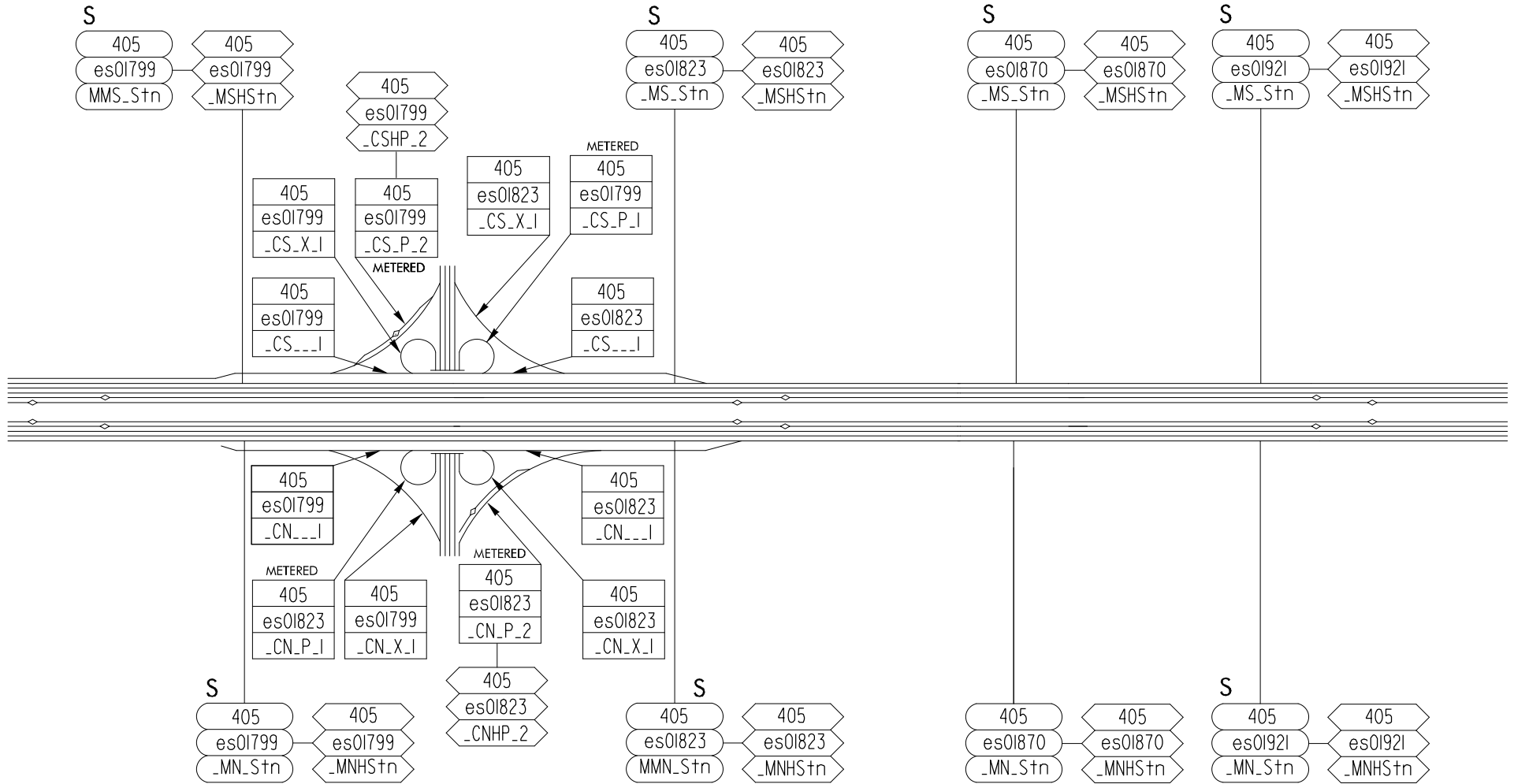




EXIT 18
NE 85TH ST

NE 97TH ST

NE 106TH ST



Washington State
Department of Transportation

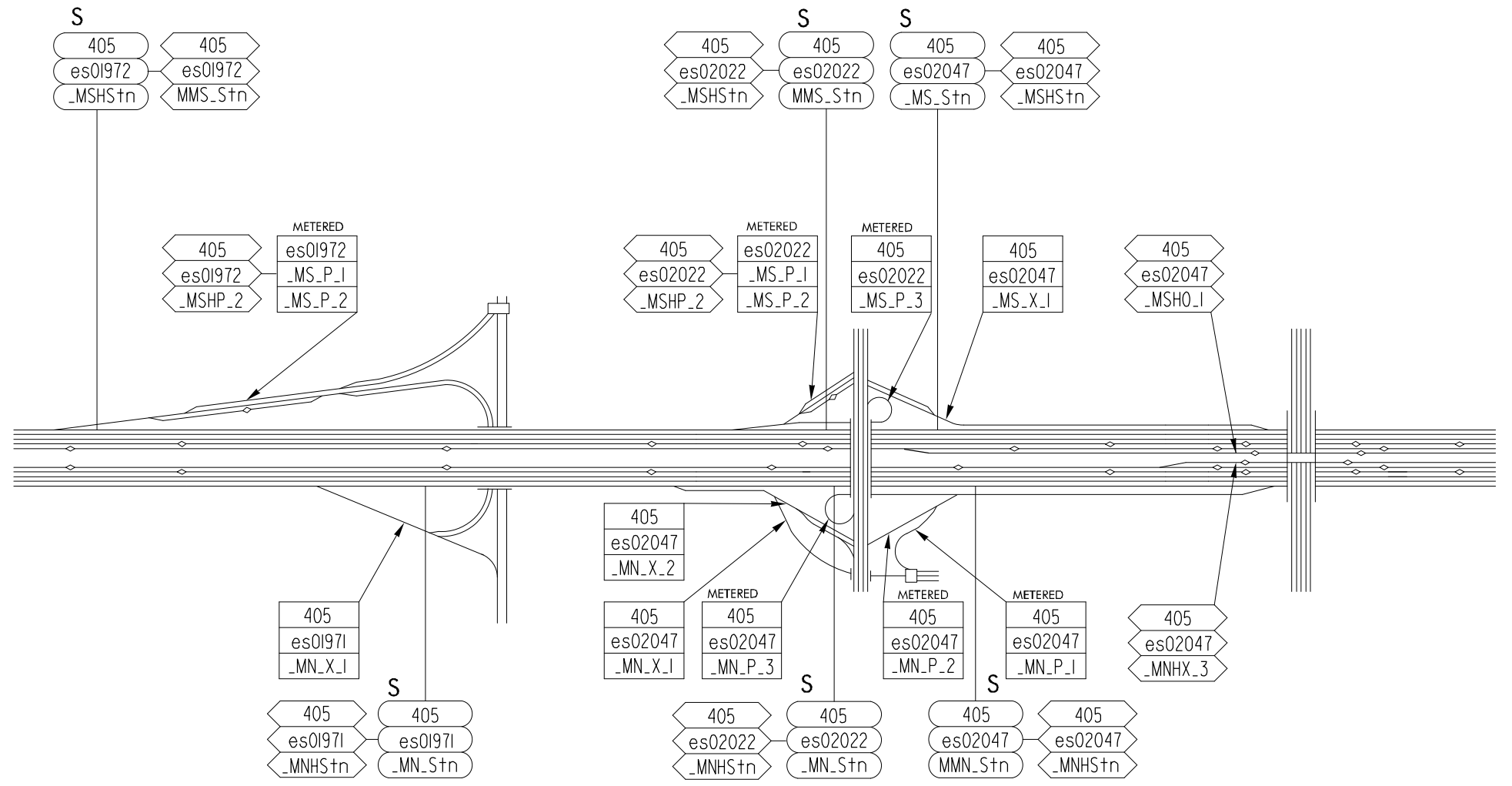




EXIT 20A
NE 116TH ST

EXIT 20\20B
NE 124TH ST
(TOTEM LAKE)

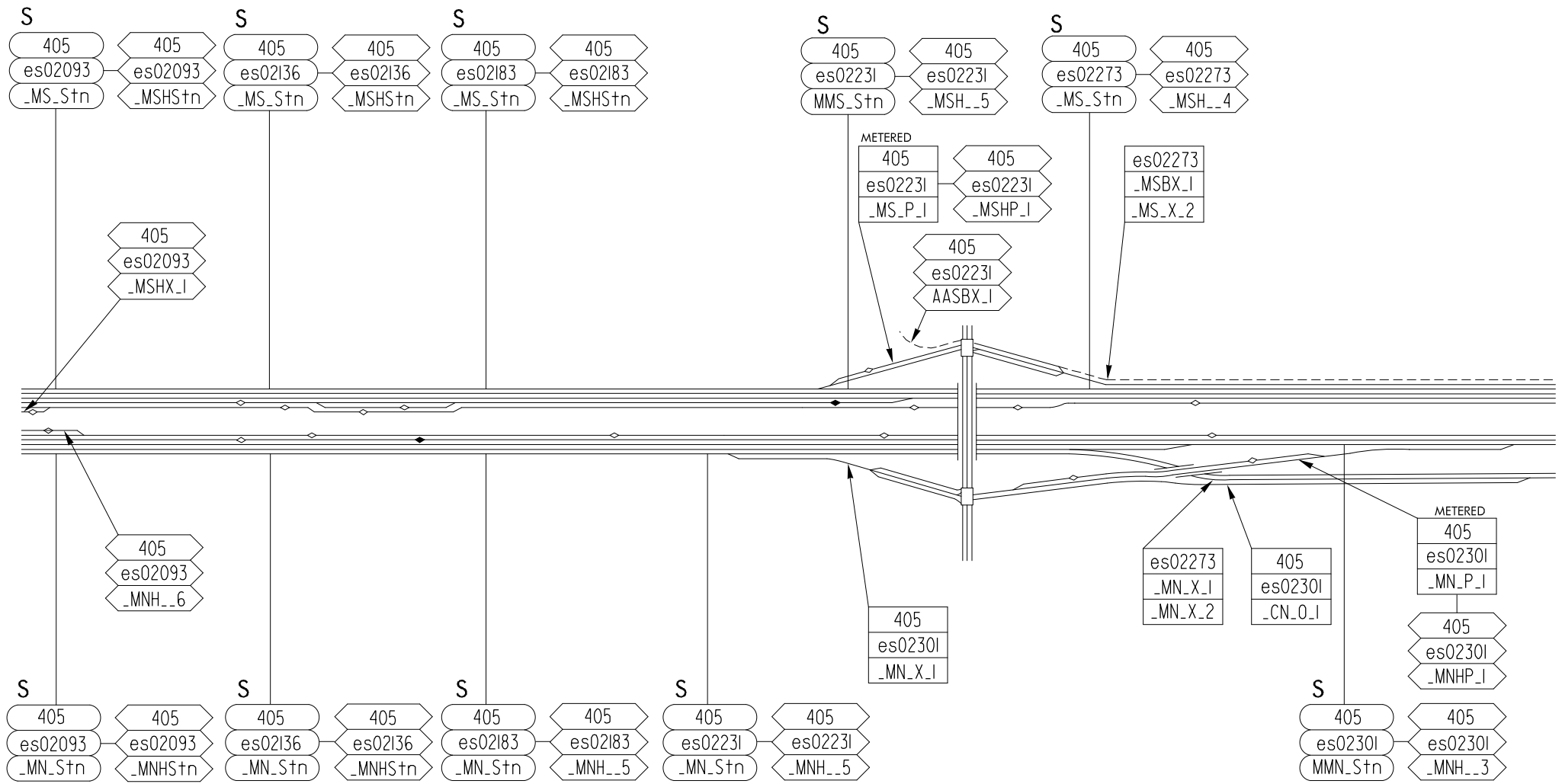
NE 128TH ST





NE 132ND ST NE 140TH ST NE 144TH ST

EXIT 22
NE 160TH ST
JUANITA-WOODINVILLE WY NE

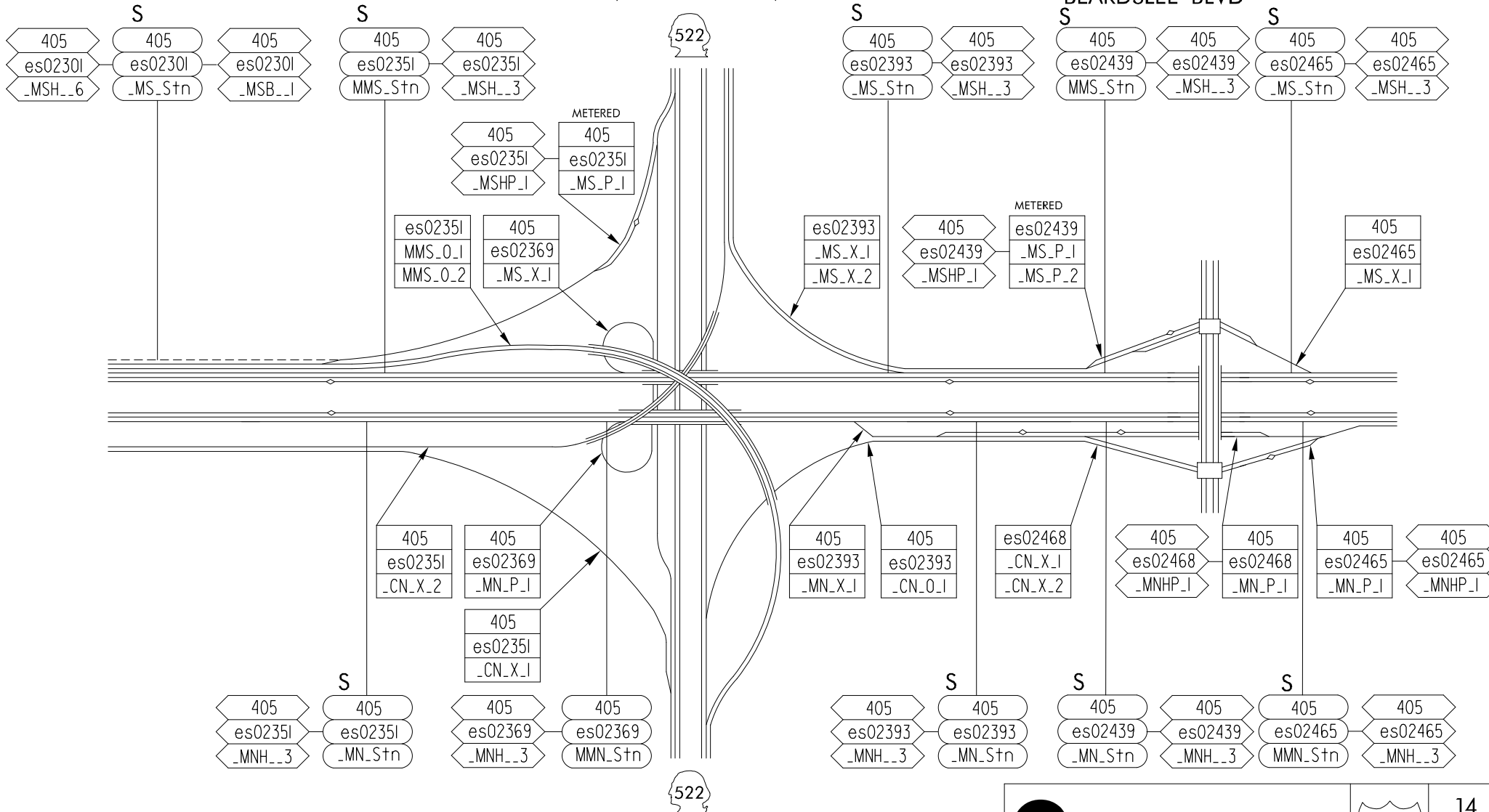


EXIT 23

EXIT 24

SR 522
(WOODINVILLE)

NE 195TH ST
BEARDSLEE BLVD



EXIT 26

SR 527

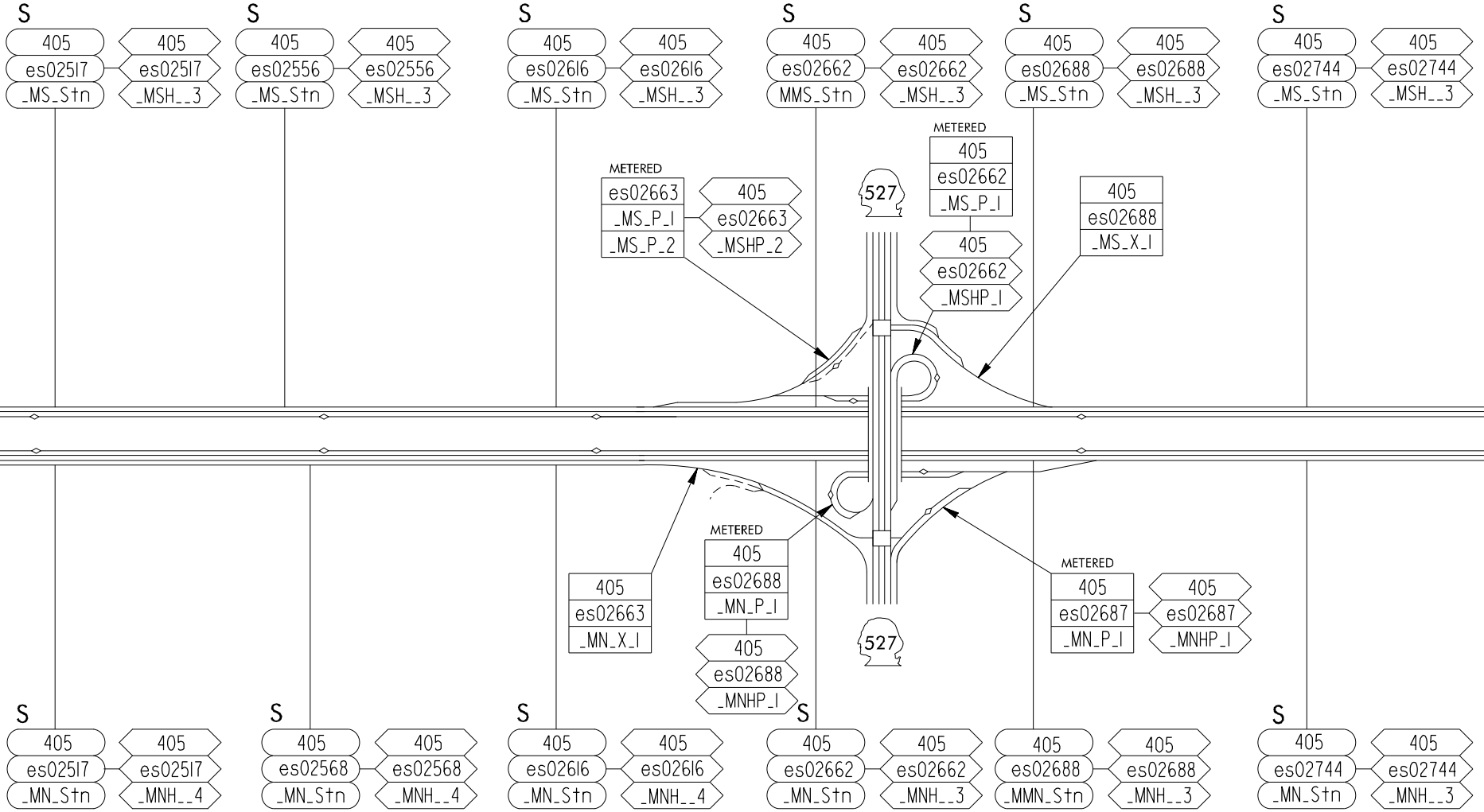
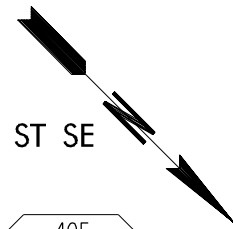
242ND ST SE

236TH ST SE

230TH ST SE

BOTHELL - EVERETT HWY

216TH ST SE



Washington State Department of Transportation



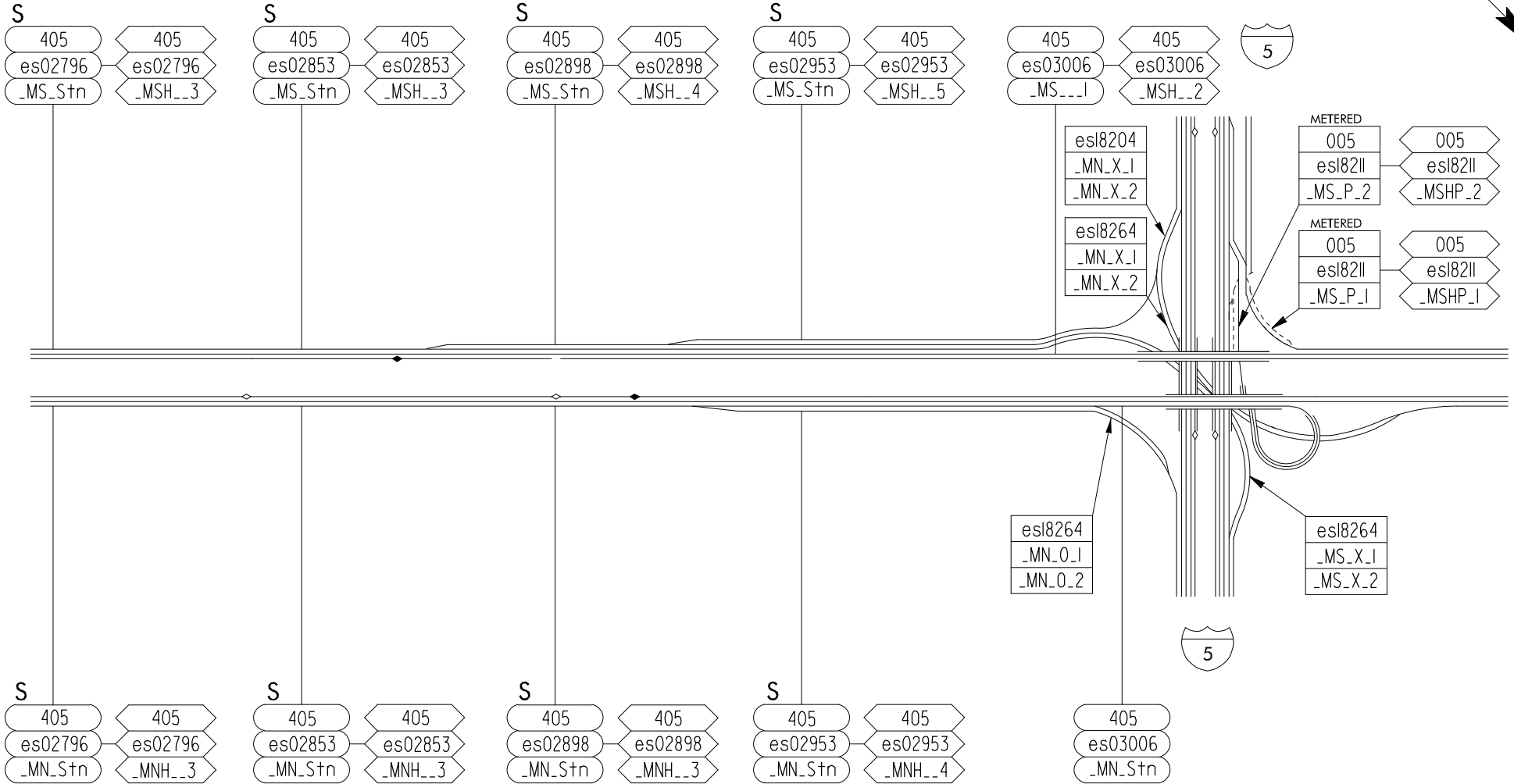

208TH ST SE

200TH ST SE

DAMSON RD

FILBERT RD
SR 524

I-5
(Lynnwood)



Washington State
Department of Transportation

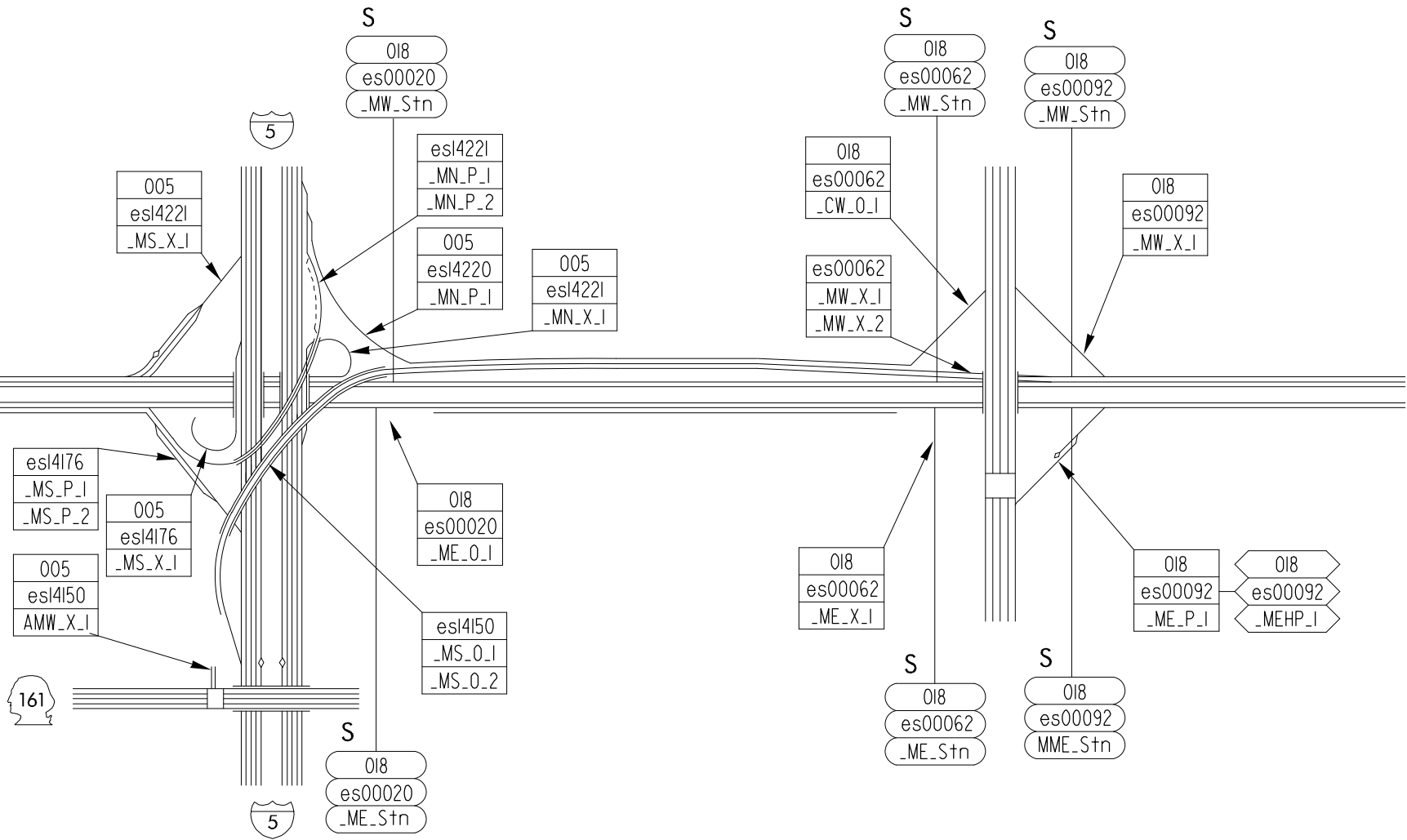


16
OF
16




I-5

WEYERHAEUSER WAY S
32ND AVE S



Washington State
Department of Transportation



1
OF
7



WEST VALLEY SR 167
HWY

S
018
es00147
_MW_Stn

S
018
es00185
_MW_Stn

S
018
es00253
_MW_Stn

018	018	167	018	167	018
es00253	es00295	es01476	es00295	es01476	es00295
_MW_0_1	_MW_X_2	_MS_X_1	_MW_X_1	_MN_0_1	_ME_0_1

018
es00253
_ME_X_1

167
es01431
_AME_X_1

167
es01431
_ACE_0_1

167
es01431
_MS_X_1

es01431
_MN_0_1
_MN_0_2

167
es01431
_MN_X_1

S
018
es00147
_ME_Stn

S
018
es00185
_ME_Stn

S
018
es00253
_ME_Stn



Washington State
Department of Transportation



2
OF
7



"C" ST

"A" ST

AUBURN WY
SR 164

"V" ST

S
018
es00366
MMW_Stn

018
es00366
_MWHP_I

es00366
_MW_P_I
_MW_P_2

018
es00366
_MW_X_I

S
018
es00409
MMW_Stn

018
es00409
_MW_P_I

164

018
es00425
_MW_X_I

S
018
es00523
_MW_Stn

018
es00366
_ME_X_I

018
es00366
_ME_O_I

018
es00425
_ME_X_I

018
es00425
_ME_P_I

S
018
es00366
_ME_Stn

164

S
018
es00425
MME_Stn

S
018
es00523
_ME_Stn



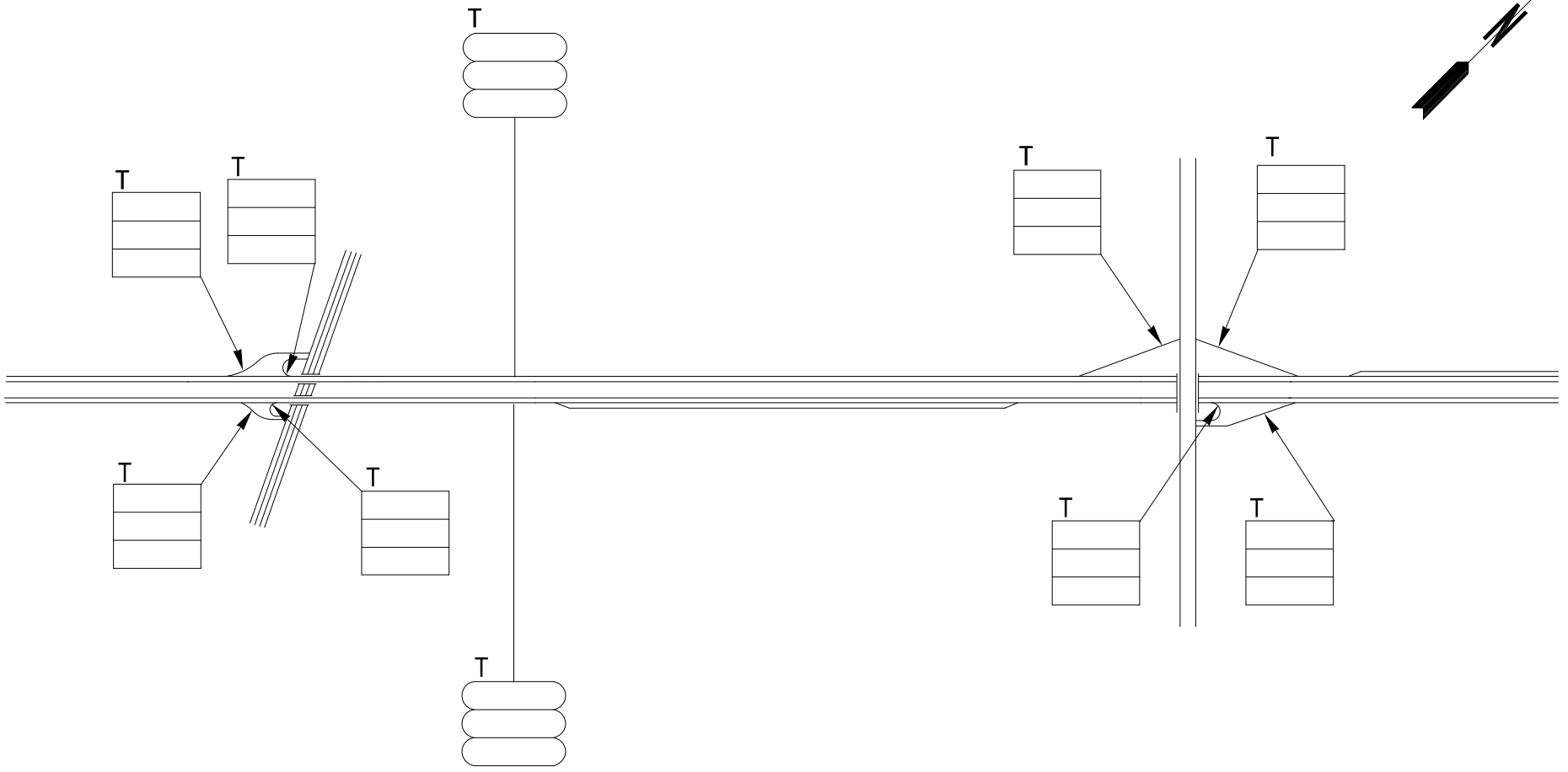

Washington State
Department of Transportation

18

3
OF
7

AUBURN-
BLACK DIAMOND RD

SE 304TH ST



Washington State
Department of Transportation



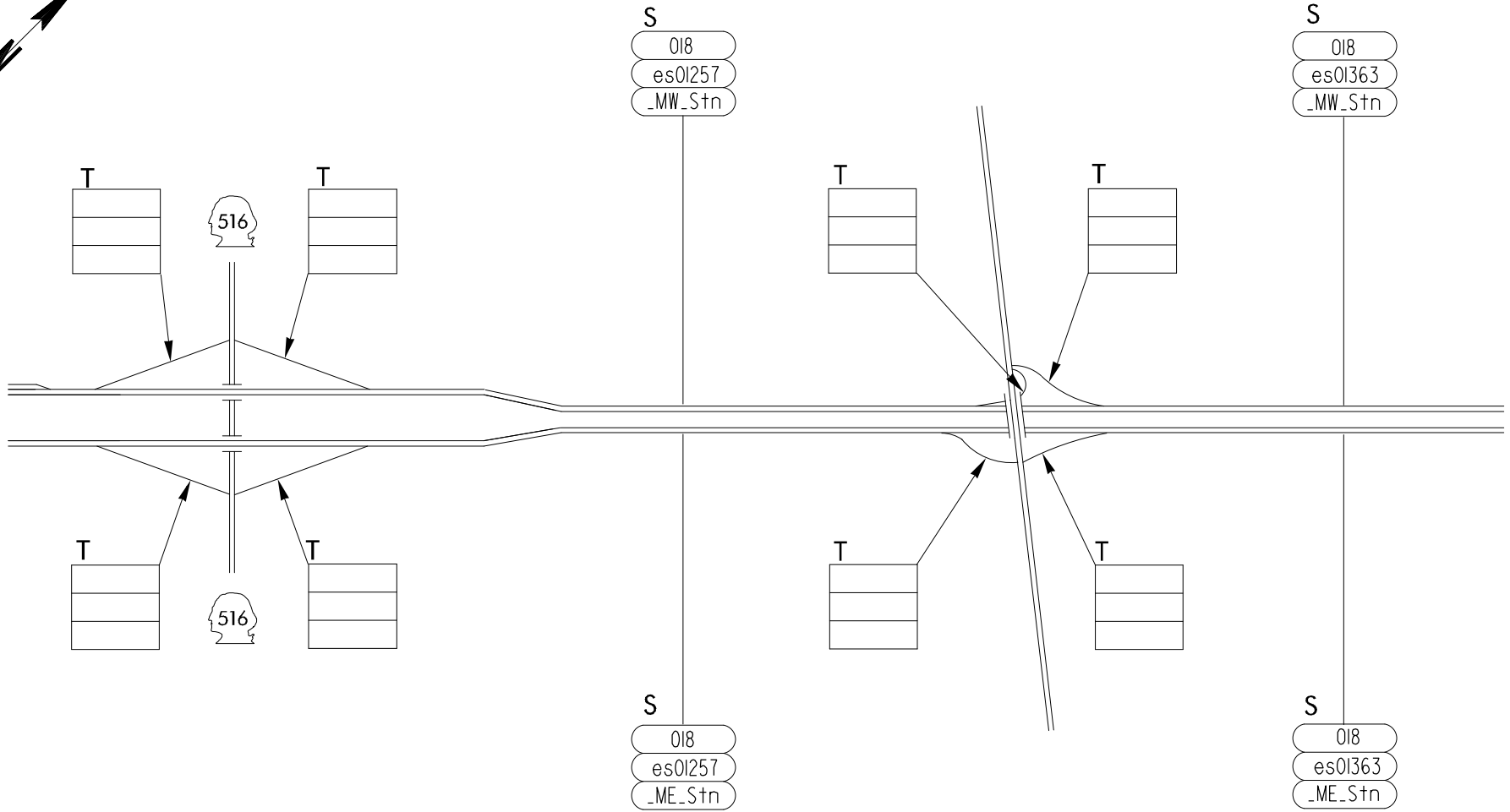
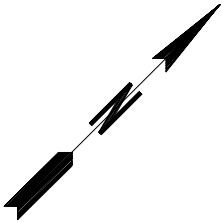
4
OF
7

SE 272ND ST
SR 516

180 AVE SE

SE 256TH ST

SE 252ND ST



Washington State
Department of Transportation



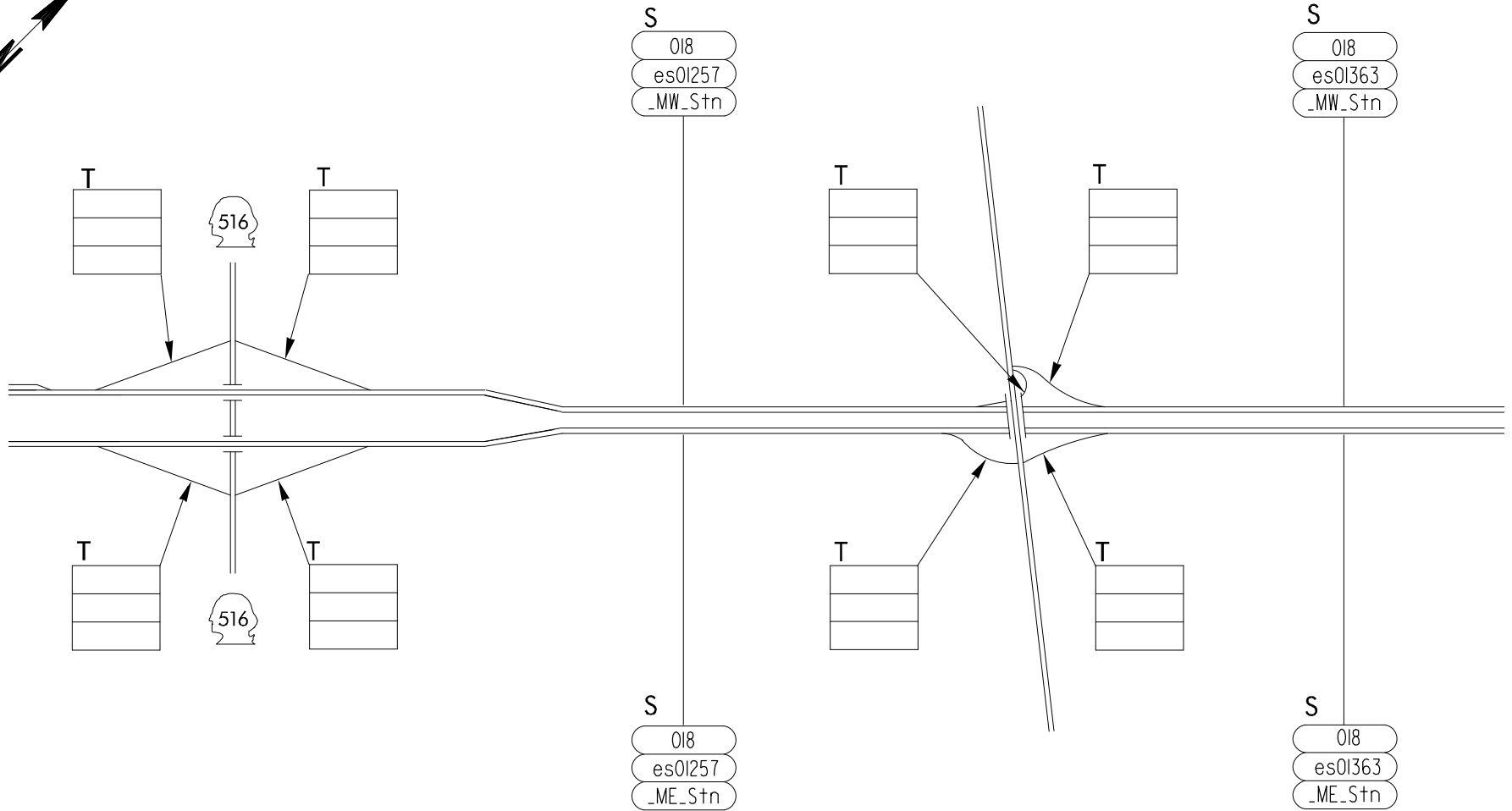

5
OF
7

SE 272ND ST
SR 516

180 AVE SE

SE 256TH ST

SE 252ND ST



Washington State
Department of Transportation

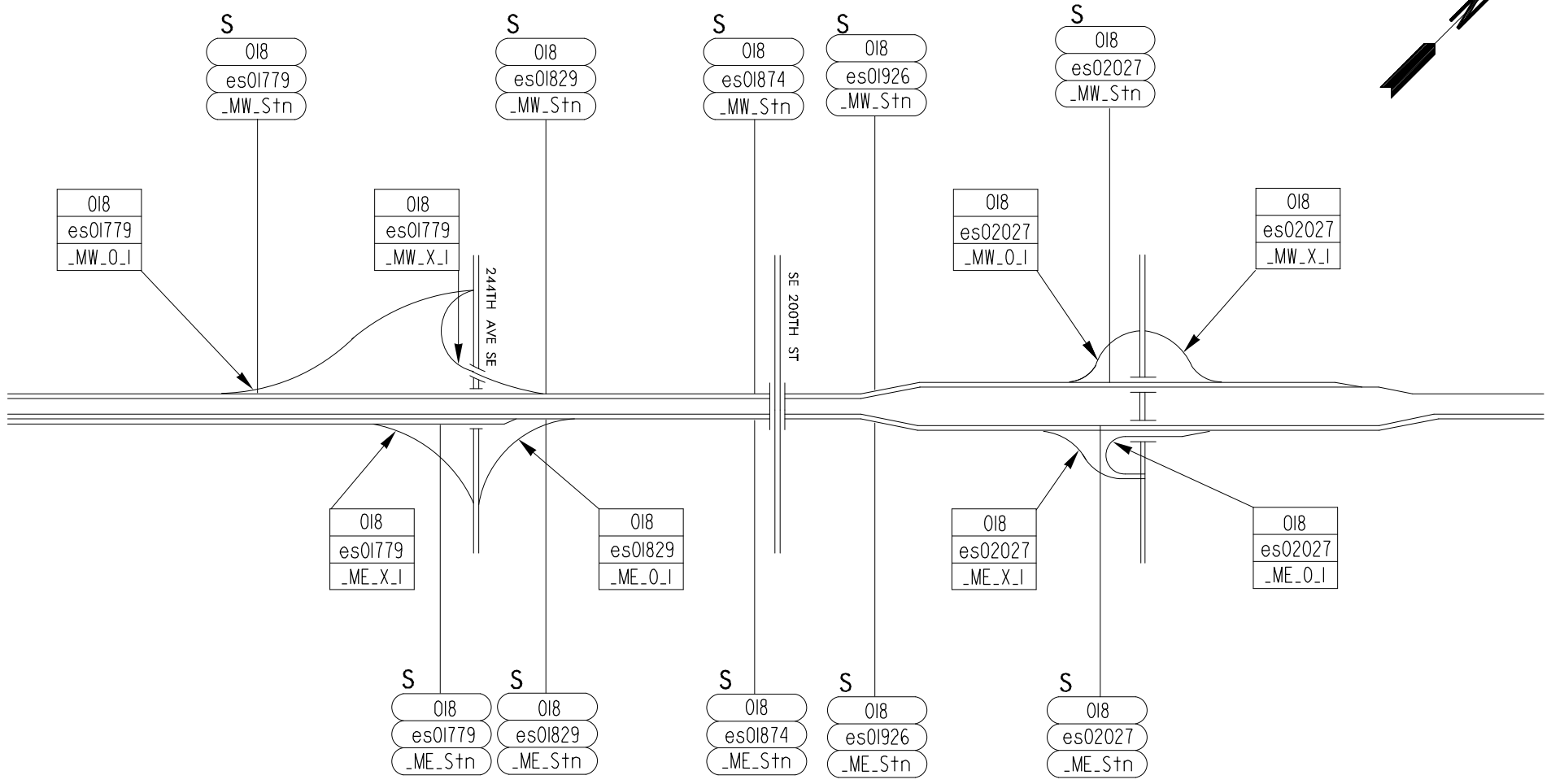



5
OF
7

244TH AVE SE

SE 200TH ST

ISSAQUAH-HOBART RD

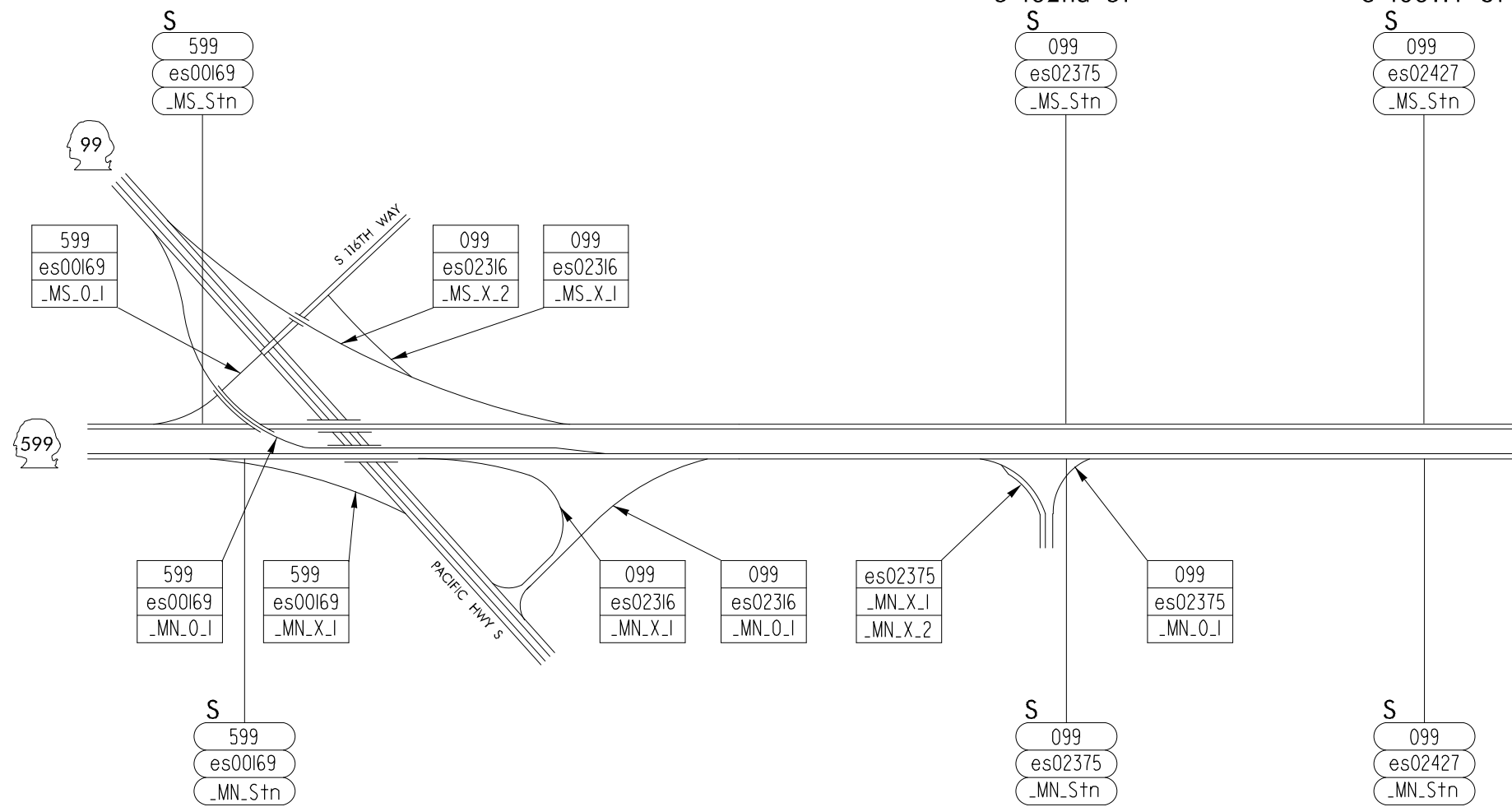


Washington State Department of Transportation



7 OF 7

SR 599
TUKWILLA INTERNATIONAL BLVD

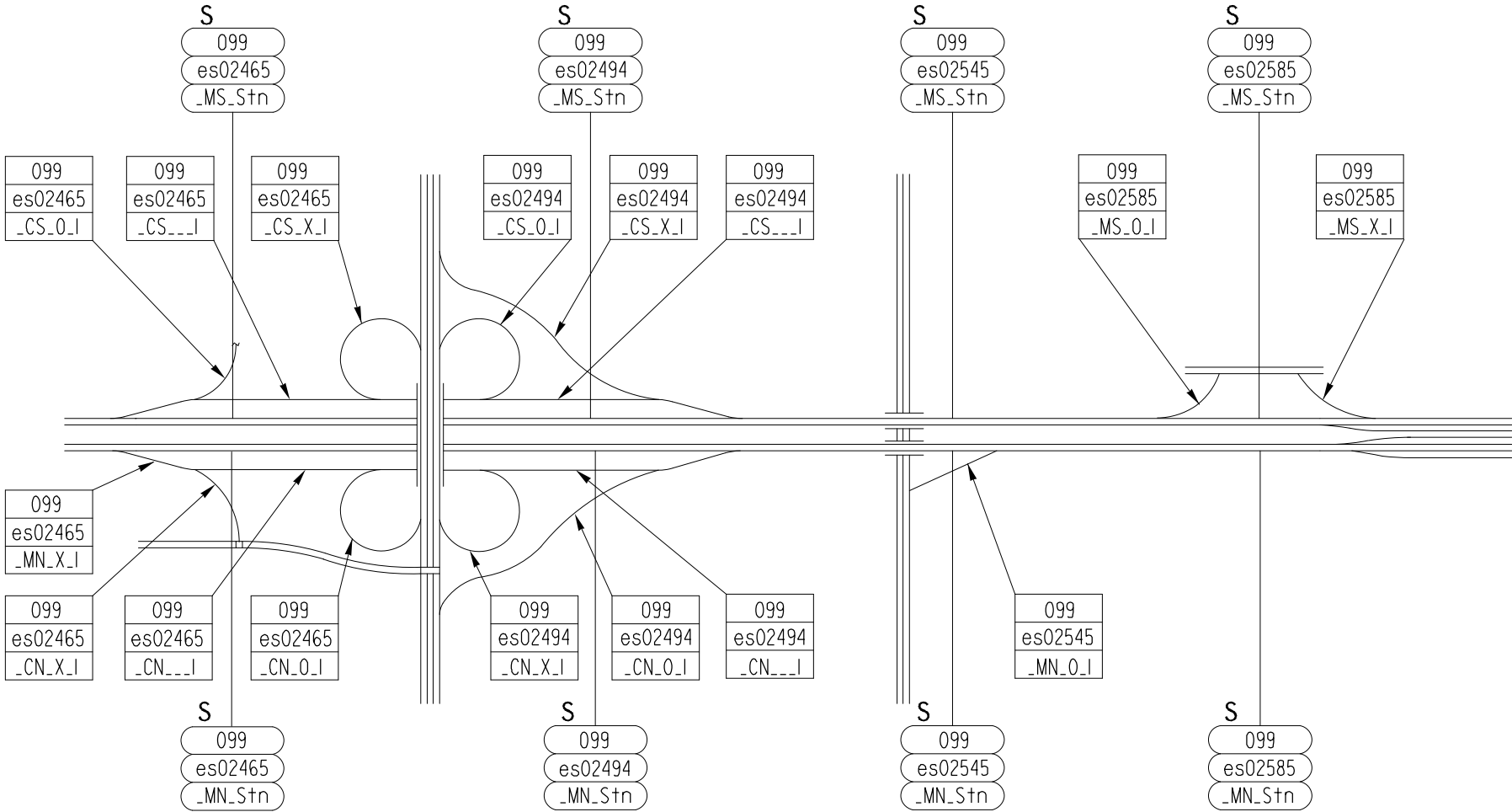




DES MOINES MEMORIAL DR
14TH AVE S

S CLOVERDALE ST

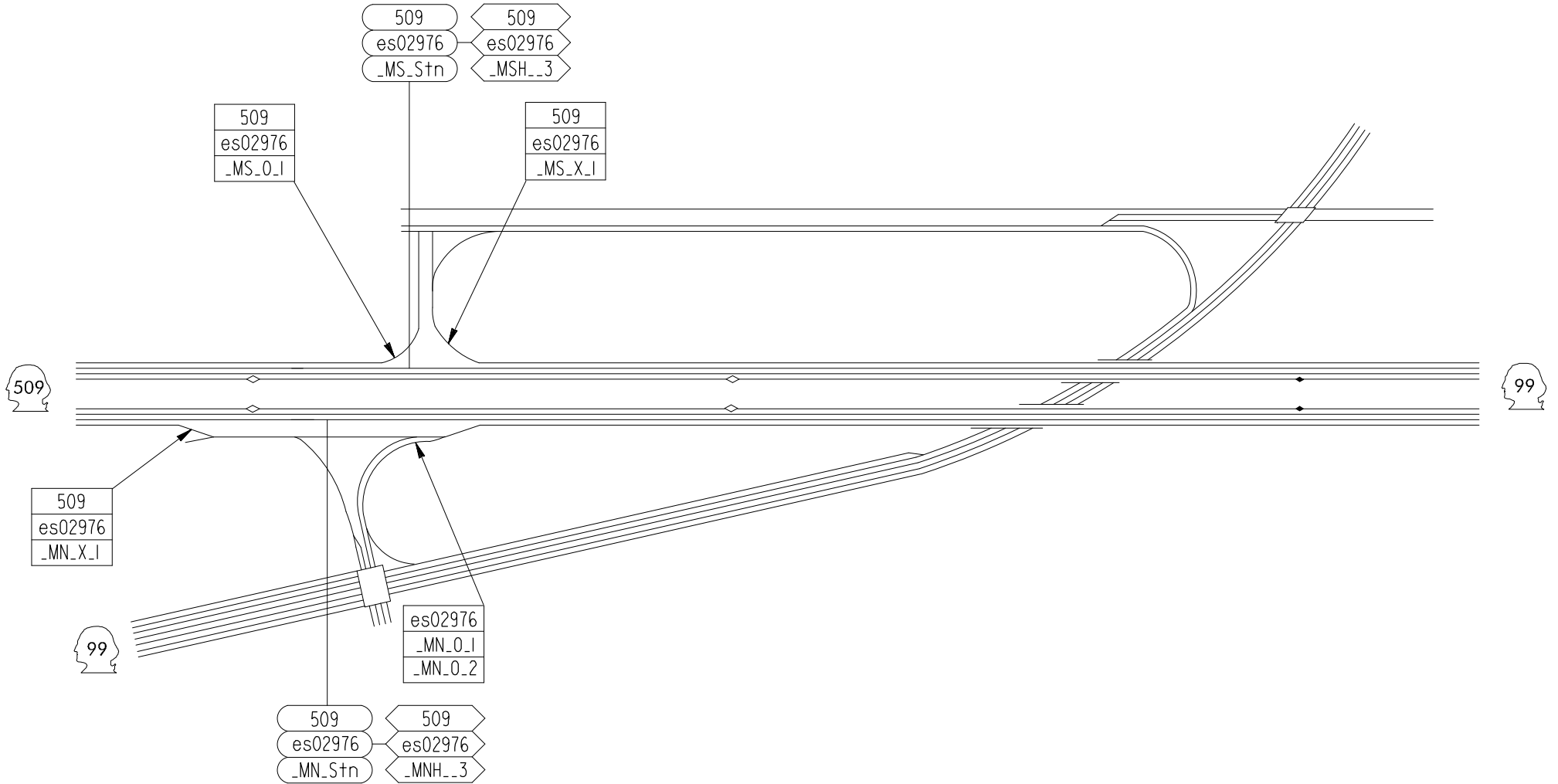
S KENYON ST



SR 509
S HOLDEN ST



1ST AVE BRIDGE S



Washington State
Department of Transportation



3
OF
5



ROYAL BROUGHAM

ER 2

ER 6

S
099
es03052
_MS_Stn

S
099
es03072
_MS_Stn

S
099
es03125
_MS_Stn

099
es03052
_MS_0_I

SR 99 Tunnel

099
es03052
_MNHX_I

es03052
_MN_P_1
_MN_P_2

S
099
es03052
MMN_Stn

S
099
es03072
_MN_Stn

S
099
es03125
_MN_Stn



ER 10

ER 14

MERCER ST

COMSTOCK ST

S
099
es03168
_MS_Stn

S
099
es03217
_MS_Stn

S
099
es03271
_MS_Stn

S
099
es03329
_MS_Stn

SR 99 Tunnel

099
es03271
_MS_X_I

099
es03271
_MS_O_I

099
es03271
_MN_X_I

099
es03271
_MN_O_I

S
099
es03168
_MN_Stn

S
099
es03217
_MN_Stn

S
099
es03271
_MN_Stn

S
099
es03329
_MN_Stn



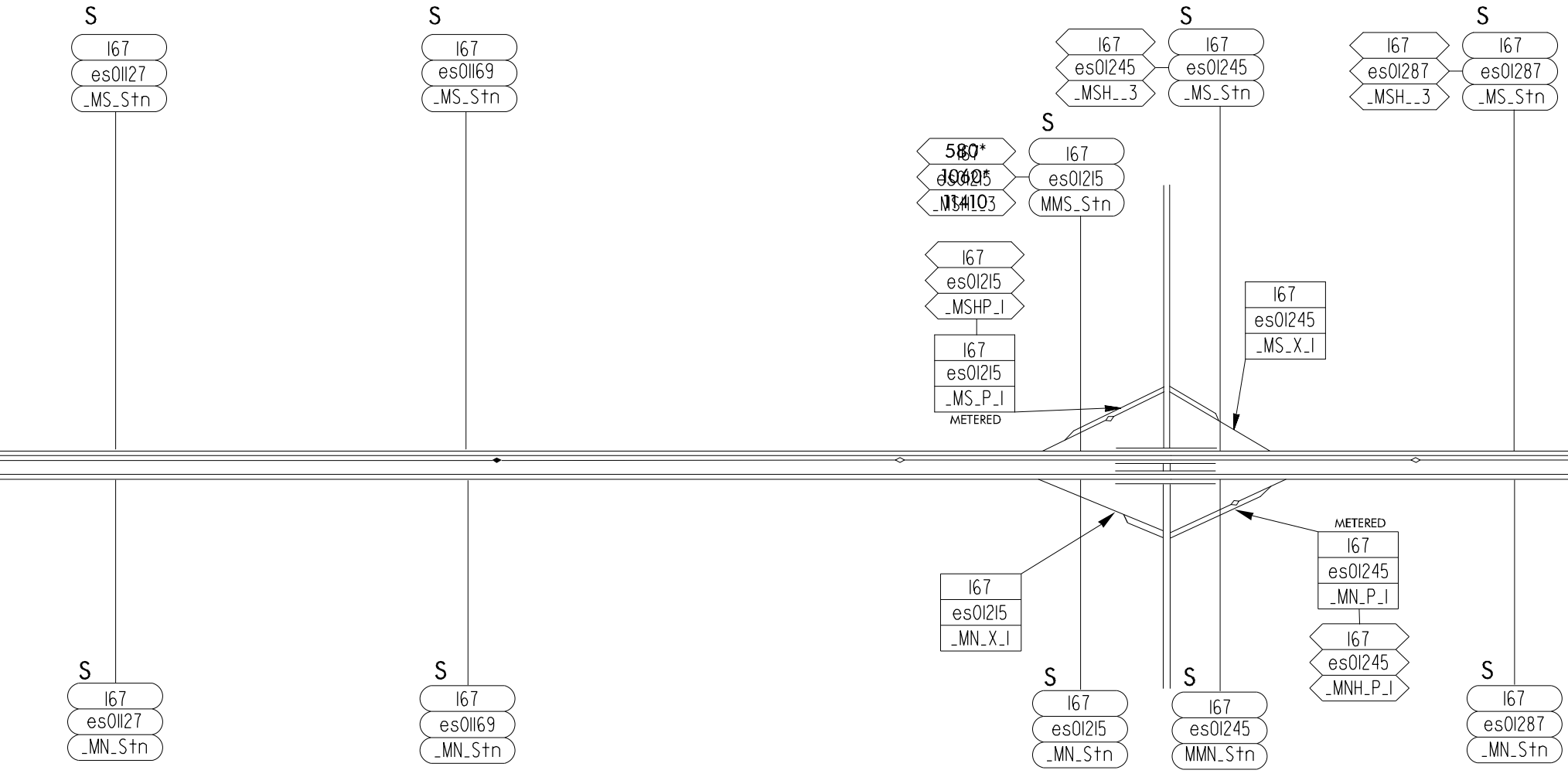
Washington State
Department of Transportation



5
OF
5



Ellingson Rd



7TH Ave N

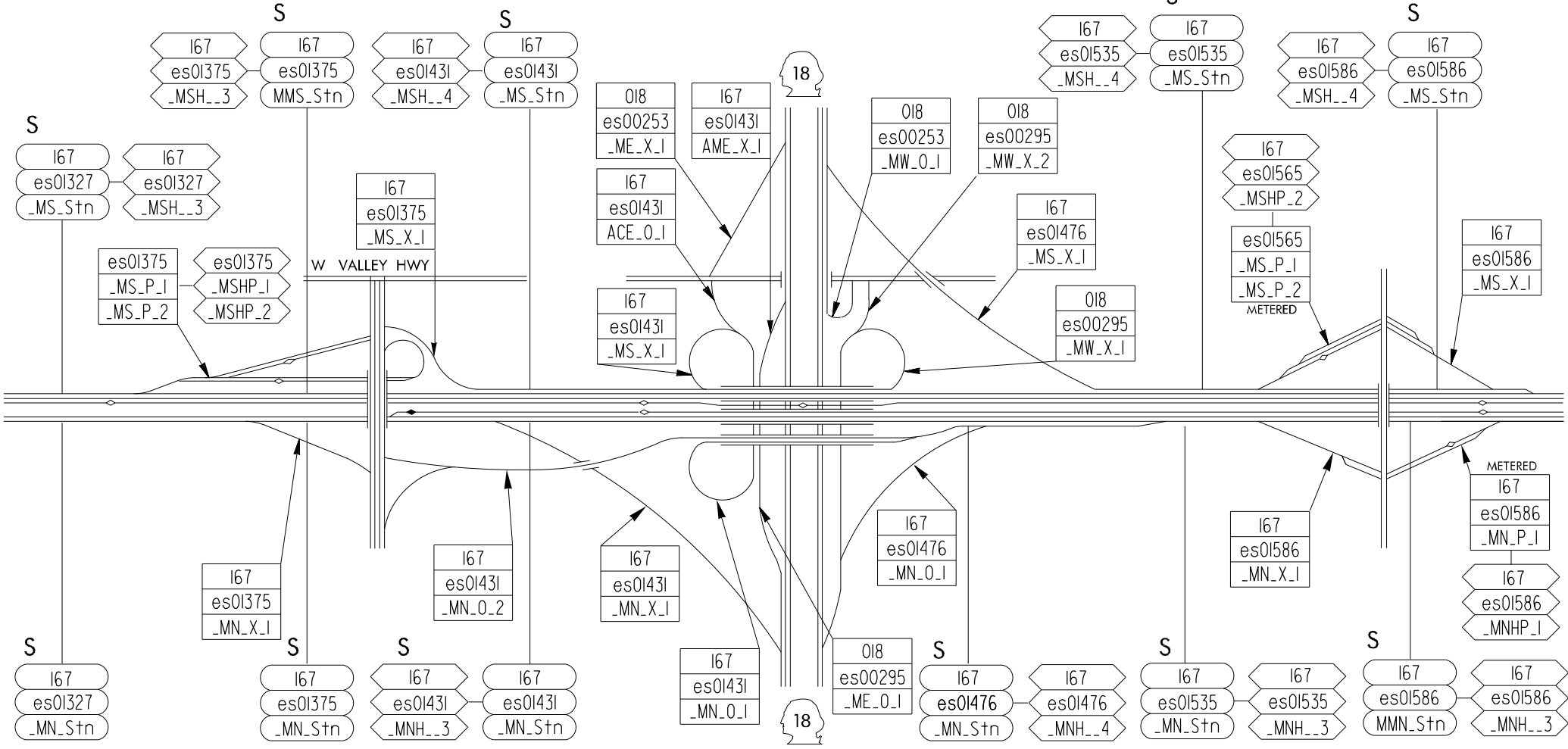
15TH ST SW

SR 18

S

15TH ST NW

S



Washington State
Department of Transportation



2
OF
6



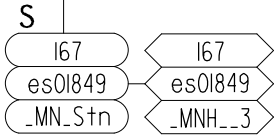
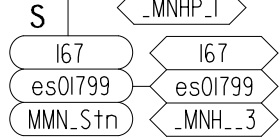
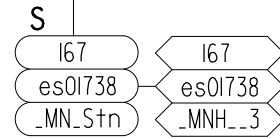
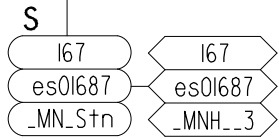
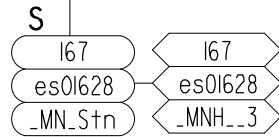
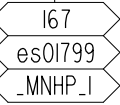
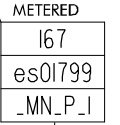
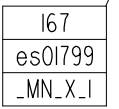
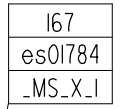
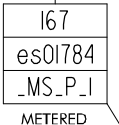
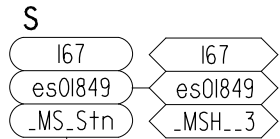
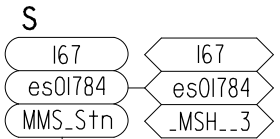
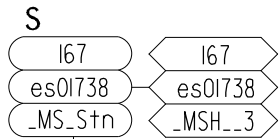
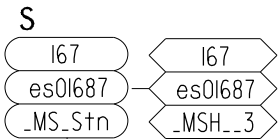
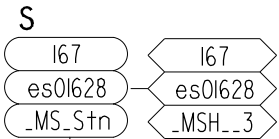
Emerald Downs

34TH ST NW

37TH ST NW

S 277TH ST

S 269TH ST



Washington State Department of Transportation



167

3 OF 6



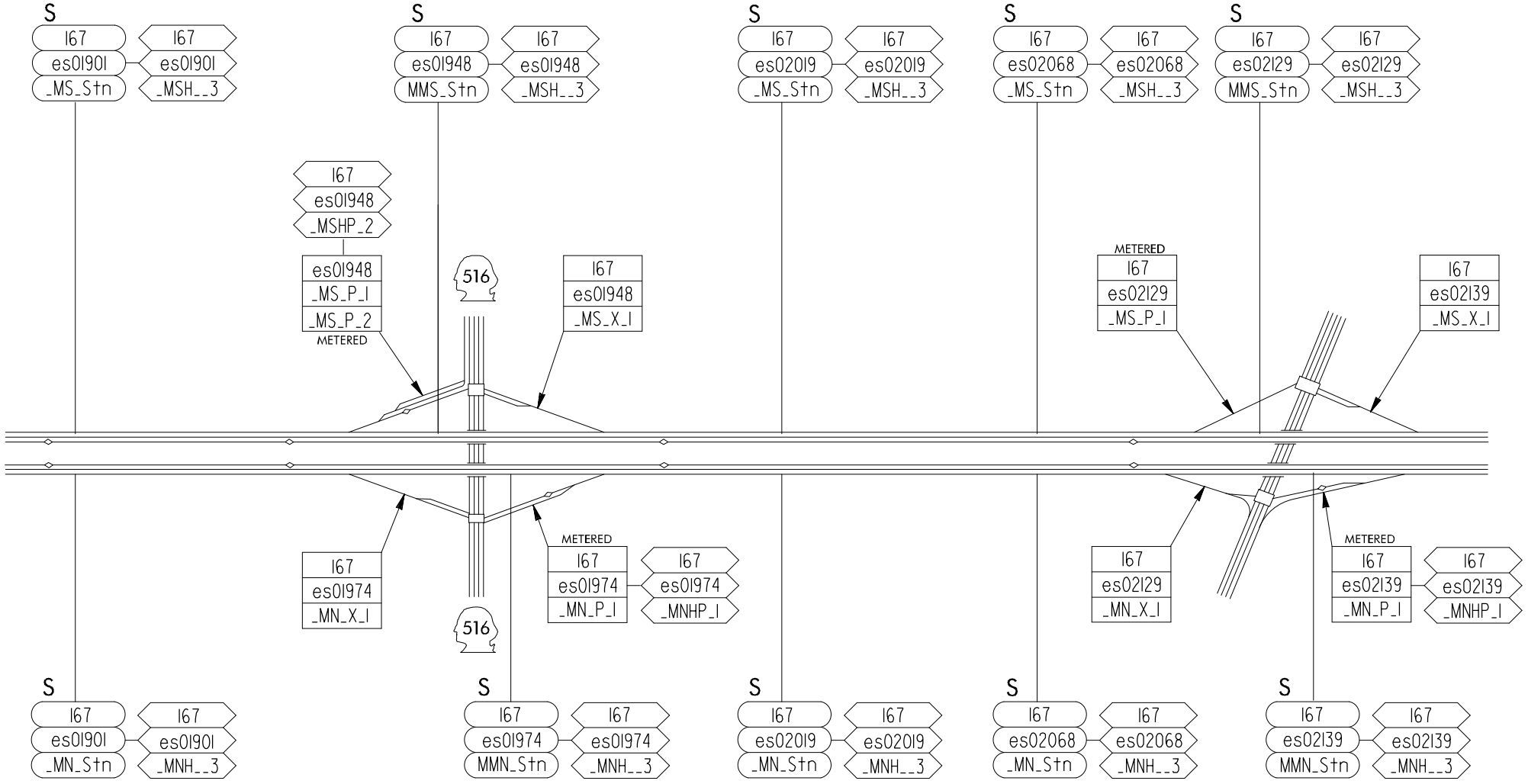
GREEN RIVER

SR 516
WILLIS ST

JAMES ST

4TH AVE

84TH AVE S
CENTRAL AVE



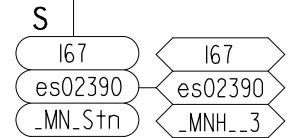
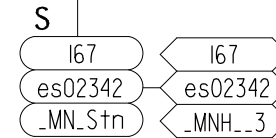
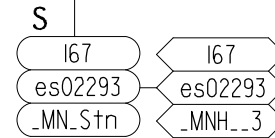
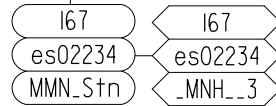
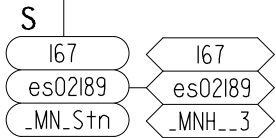
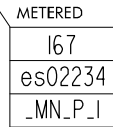
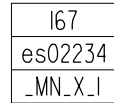
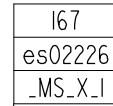
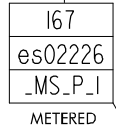
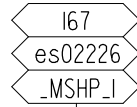
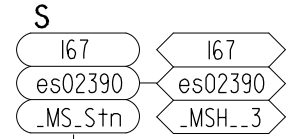
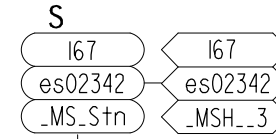
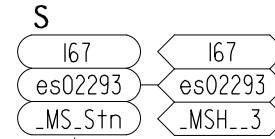
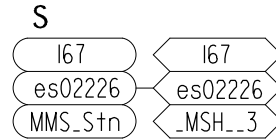
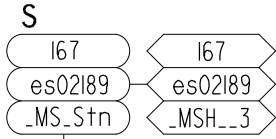
S 222ND ST

S 212TH ST

S 204TH ST

S 194TH ST

S



Washington State
Department of Transportation

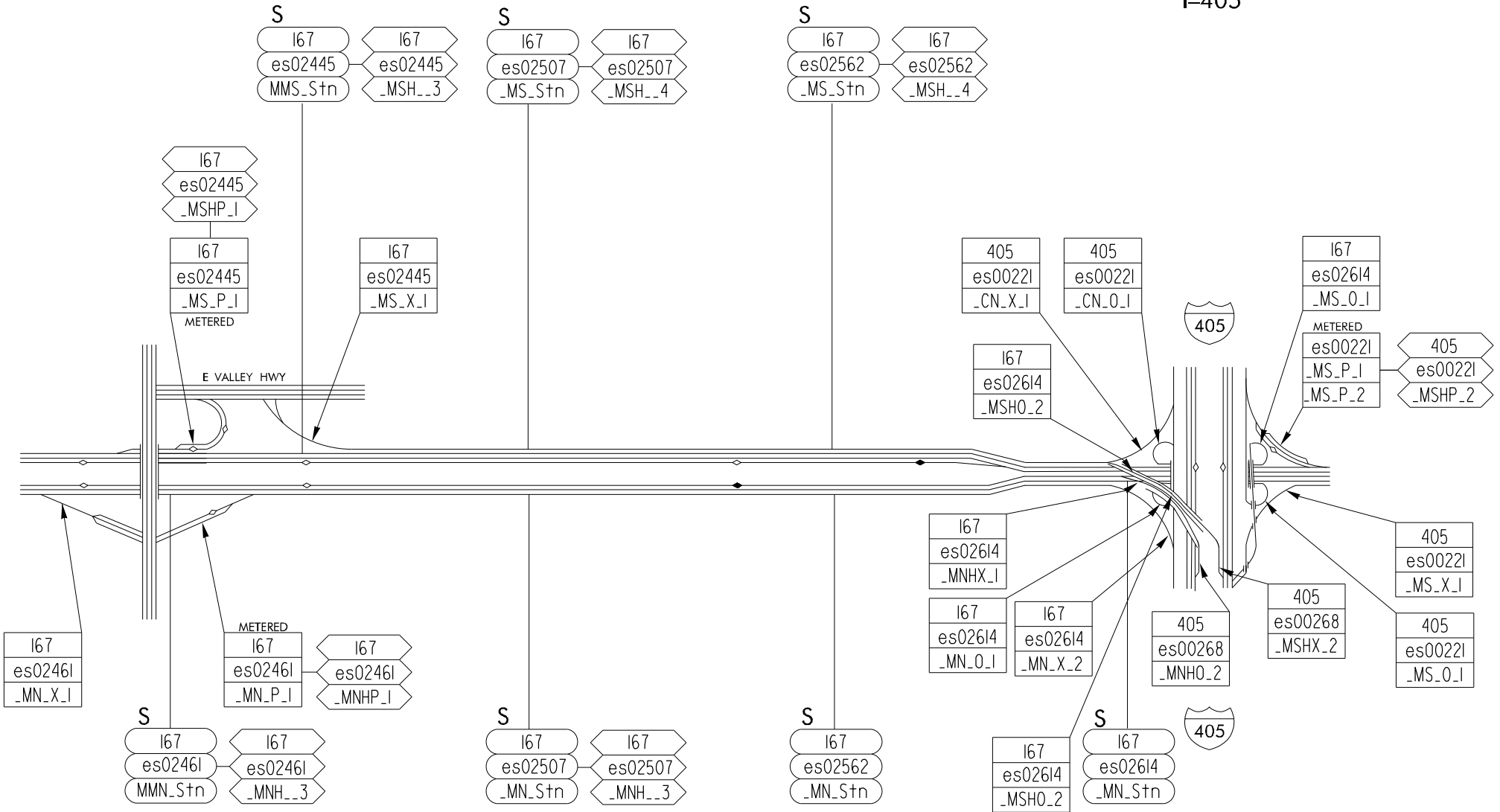


S 180TH ST

SW 41ST ST

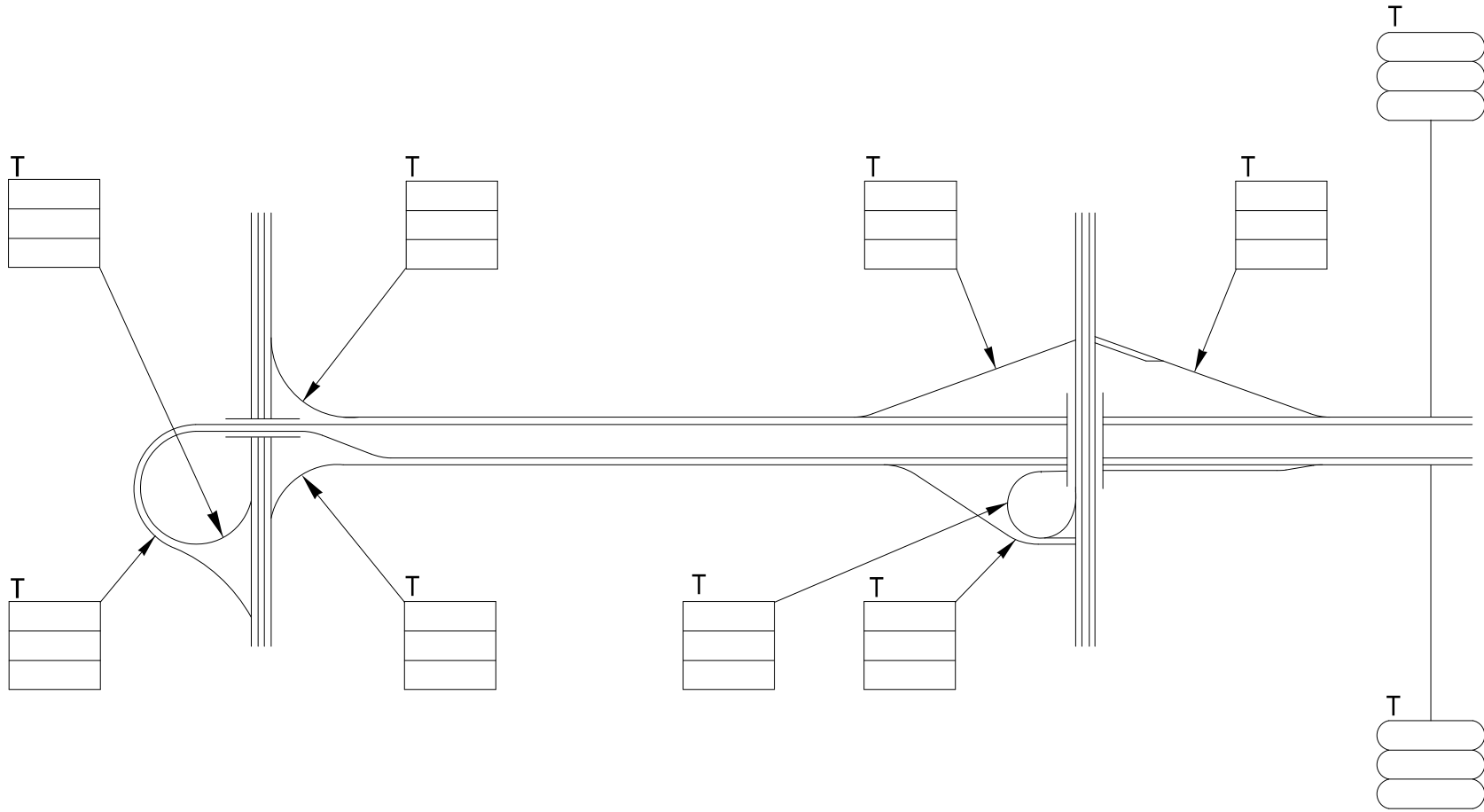
S 34TH ST

S 23RD ST



S 188TH ST

S 160TH ST



Washington State
Department of Transportation

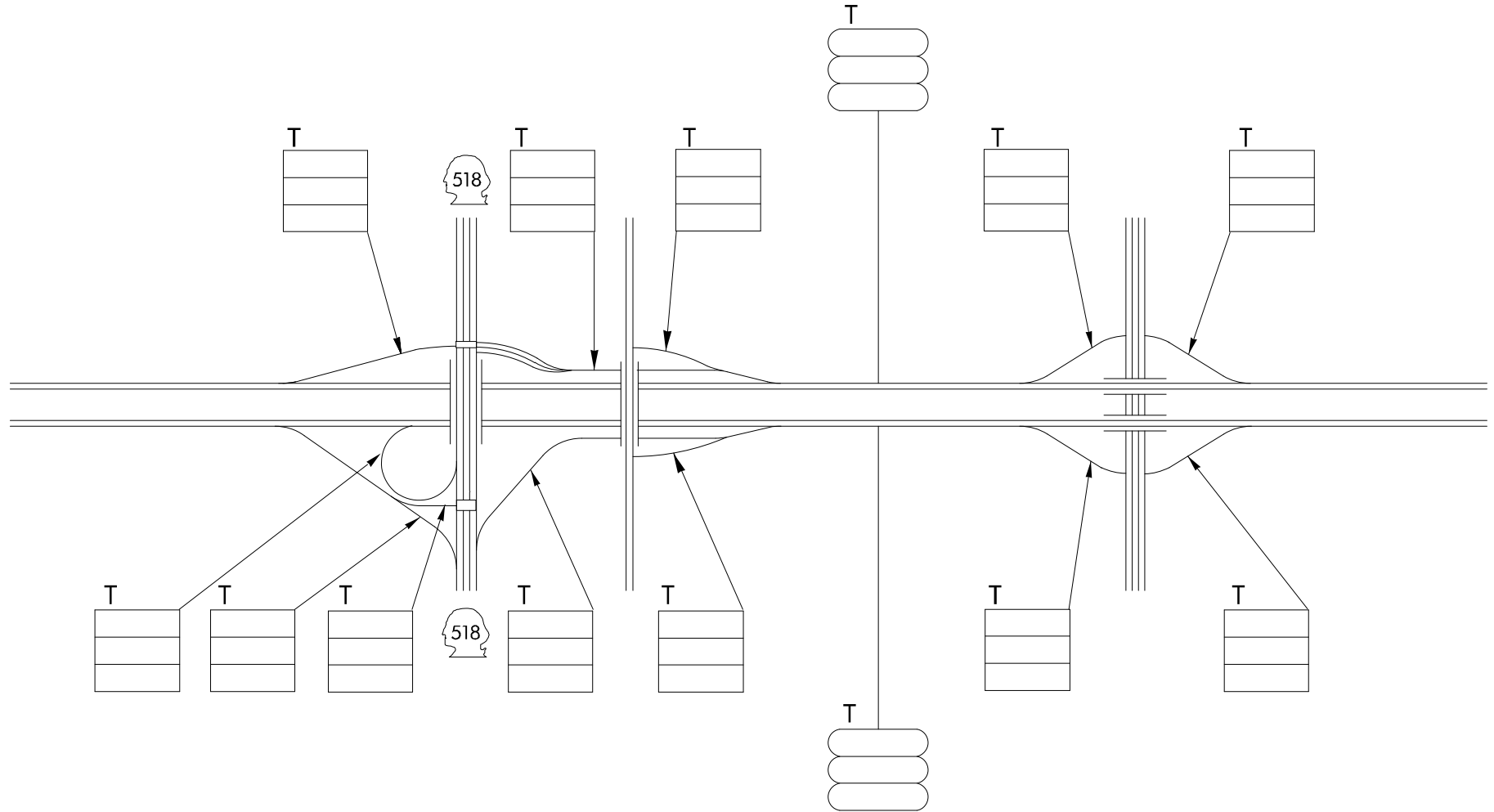


1
OF
4

SR 518
SW 148TH ST

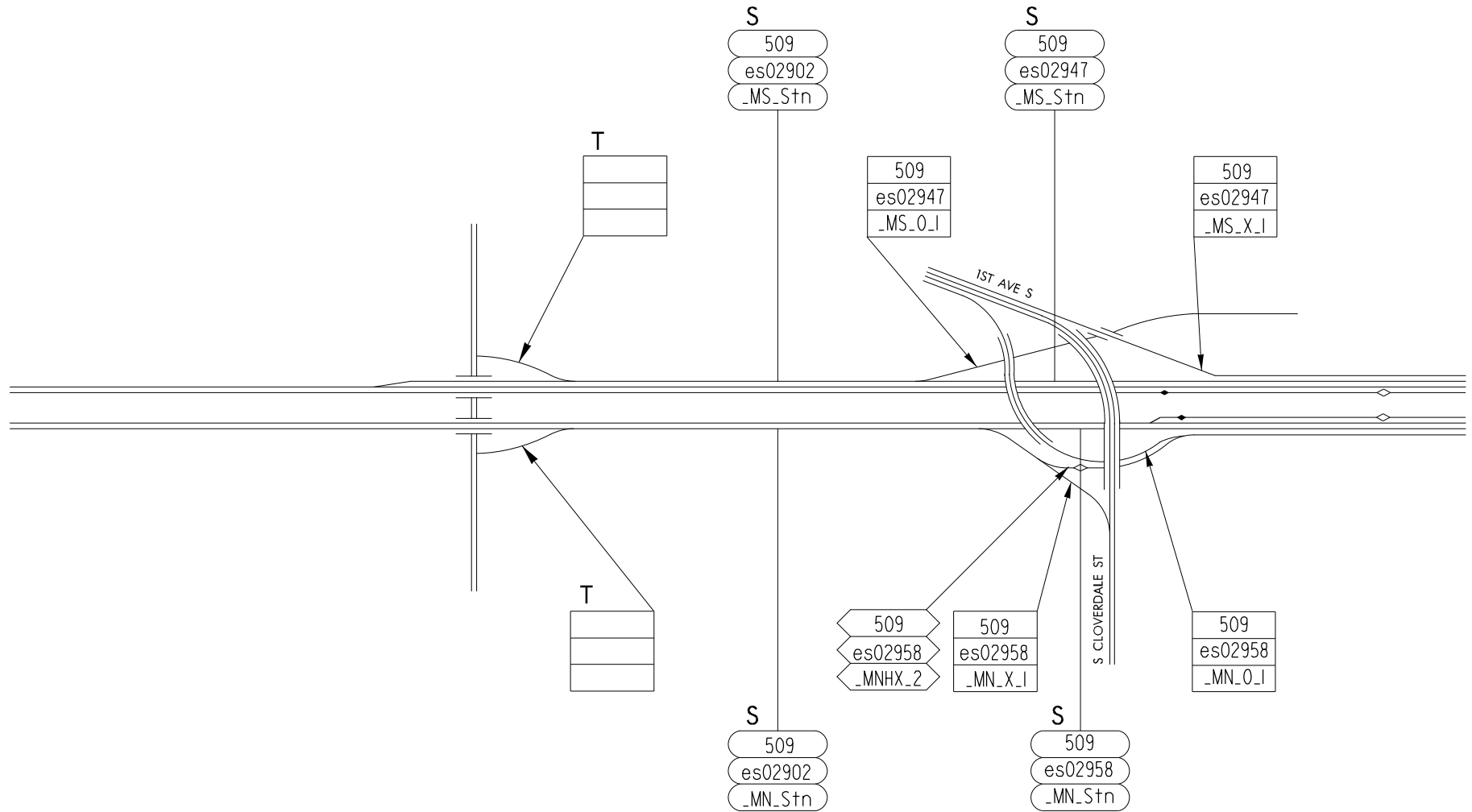
SW 146TH ST

SW 128TH ST



GLENDALE WAY S
5TH AVE S /S 112TH ST

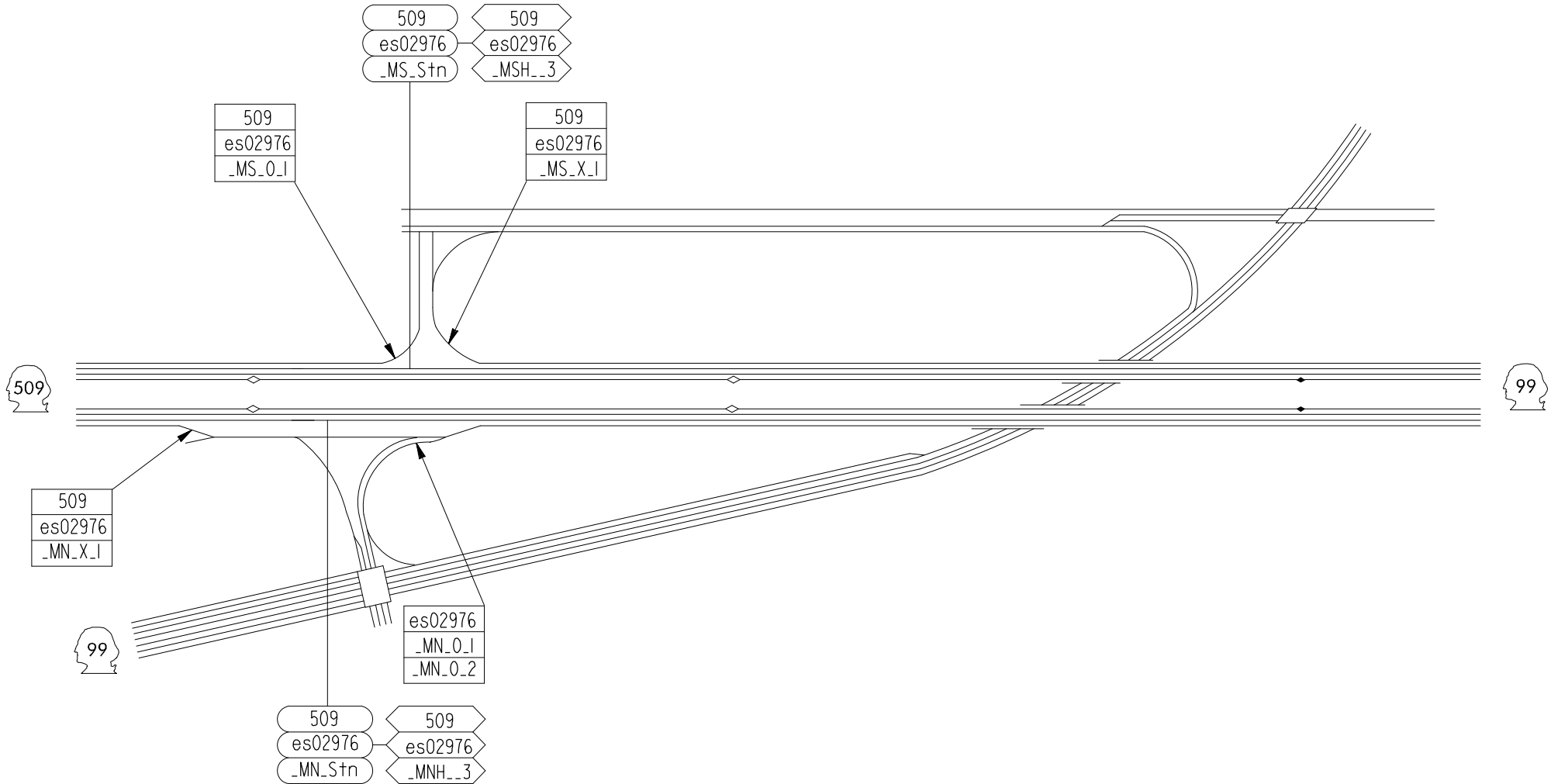
1ST AVE S
S CLOVERDALE ST



SR 509
S HOLDEN ST



1ST AVE BRIDGE S



Washington State
Department of Transportation

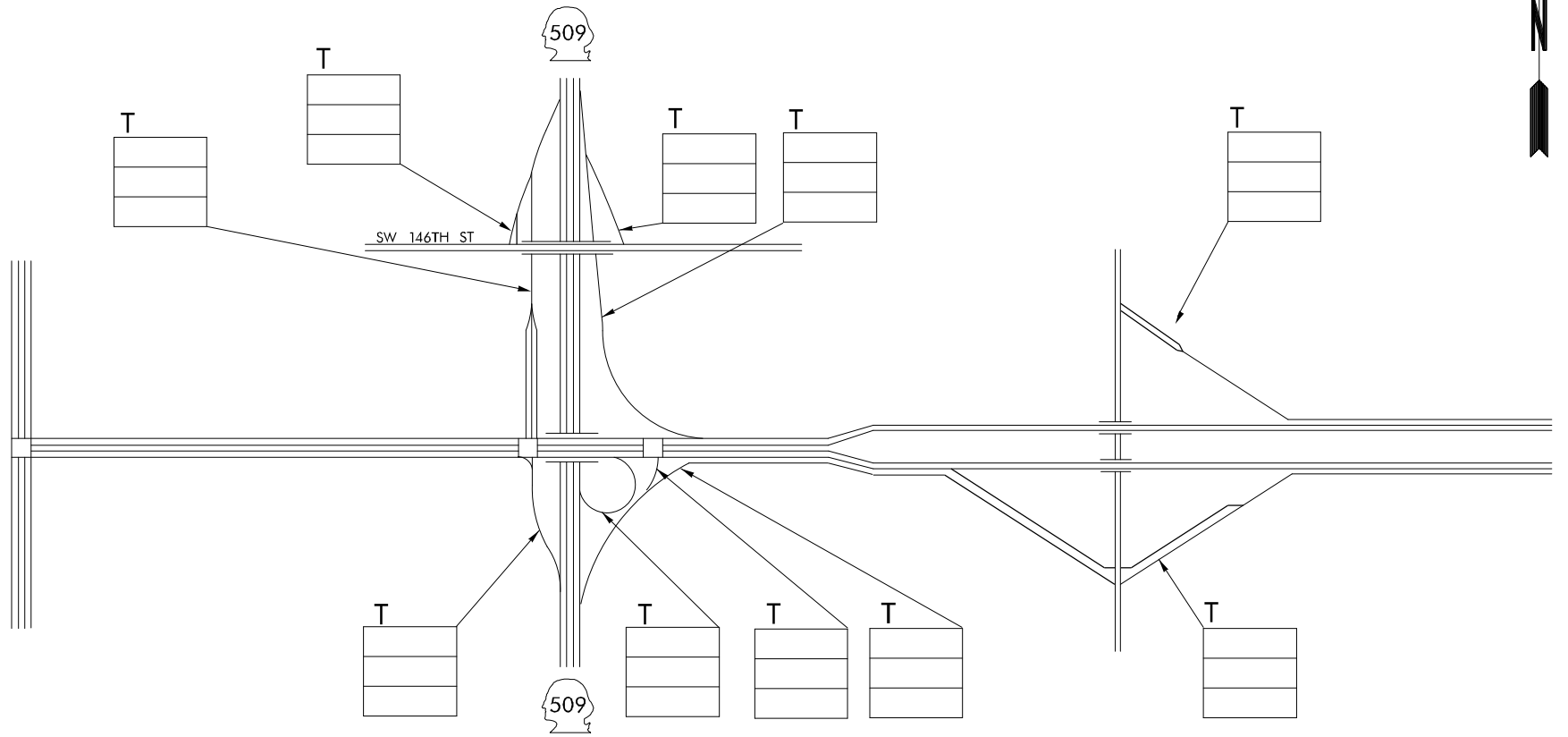


4
OF
4

1ST AVE S

SR 509

DES MOINES
MEMORIAL DR S



Washington State
Department of Transportation

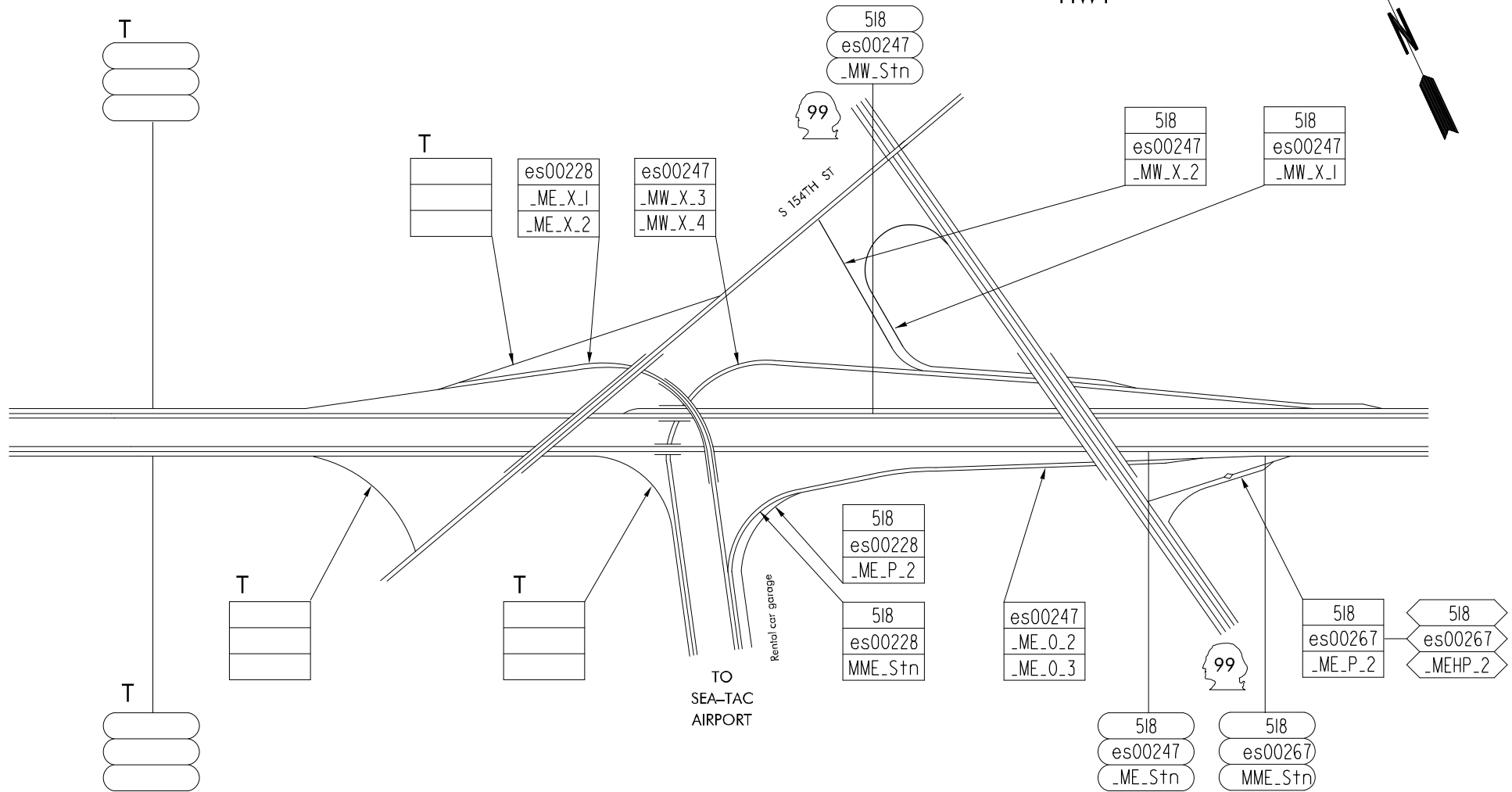



1
OF
3

S 154TH ST

PERIMETER RD
SEA-TAC
ACCESS

SR 99
PACIFIC
HWY



42nd AVE S

51ST AVE S

I-5



518
es00300
_MW_Stn

518
es00341
_MW_Stn

518
es00341
_MW_0_1

005
es15465
_MN_0_2

005
es15465
_MS_X_2

005
es15465
_MS_0_1



405
es00011
_MS_Stn

405
es00011
_MS_0_1

518
es00341
_ME_X_1

518
es00300
_ME_Stn

518
es00341
_ME_Stn

405
es00011
MN...1



Washington State
Department of Transportation



3
OF
3



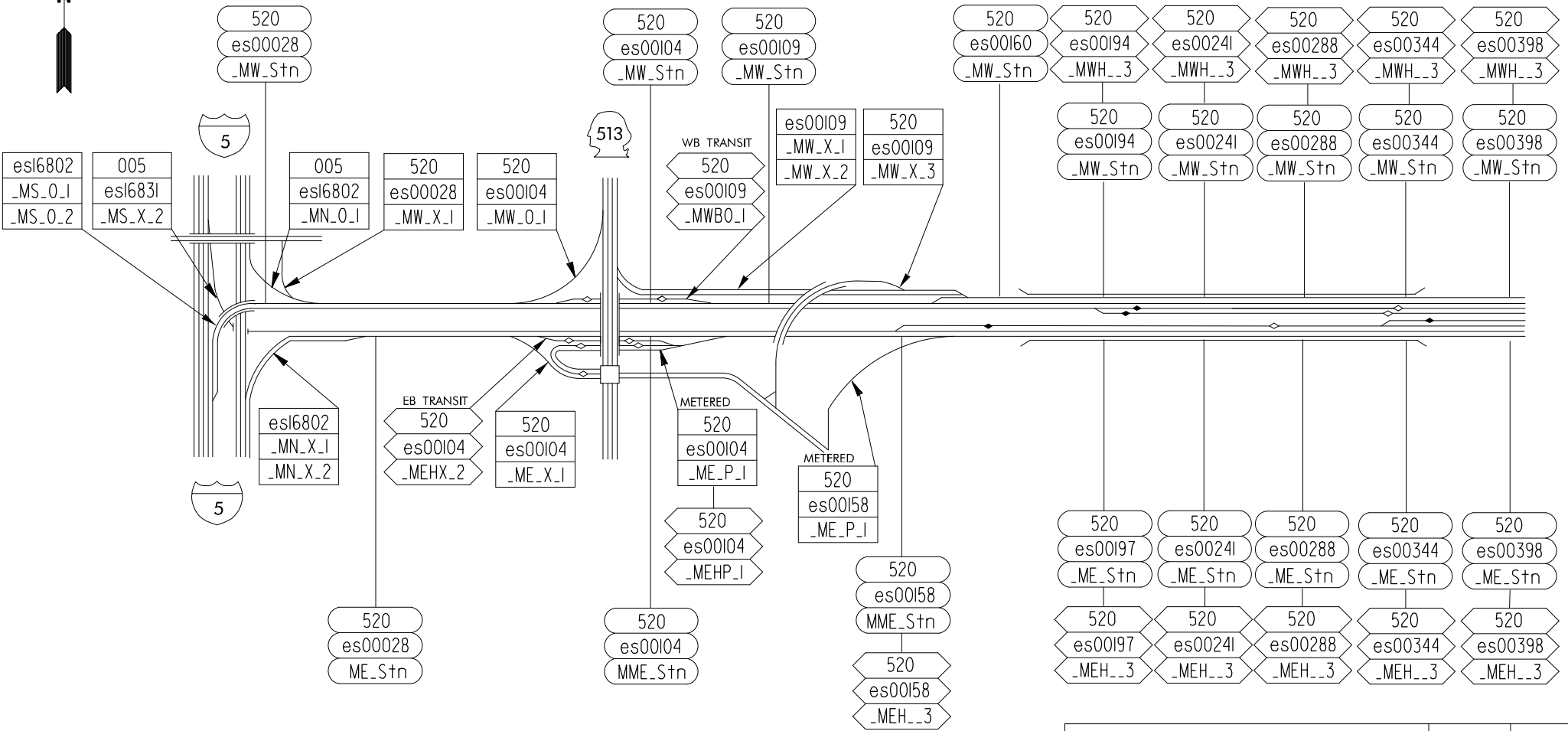
I-5
E ROANOKE ST

SR 513
MONTLAKE
BLVD E

LAKE
WASHINGTON
BLVD E

EVERGREEN
POINT
FLOATING
BRIDGE

EVERGREEN
POINT RD



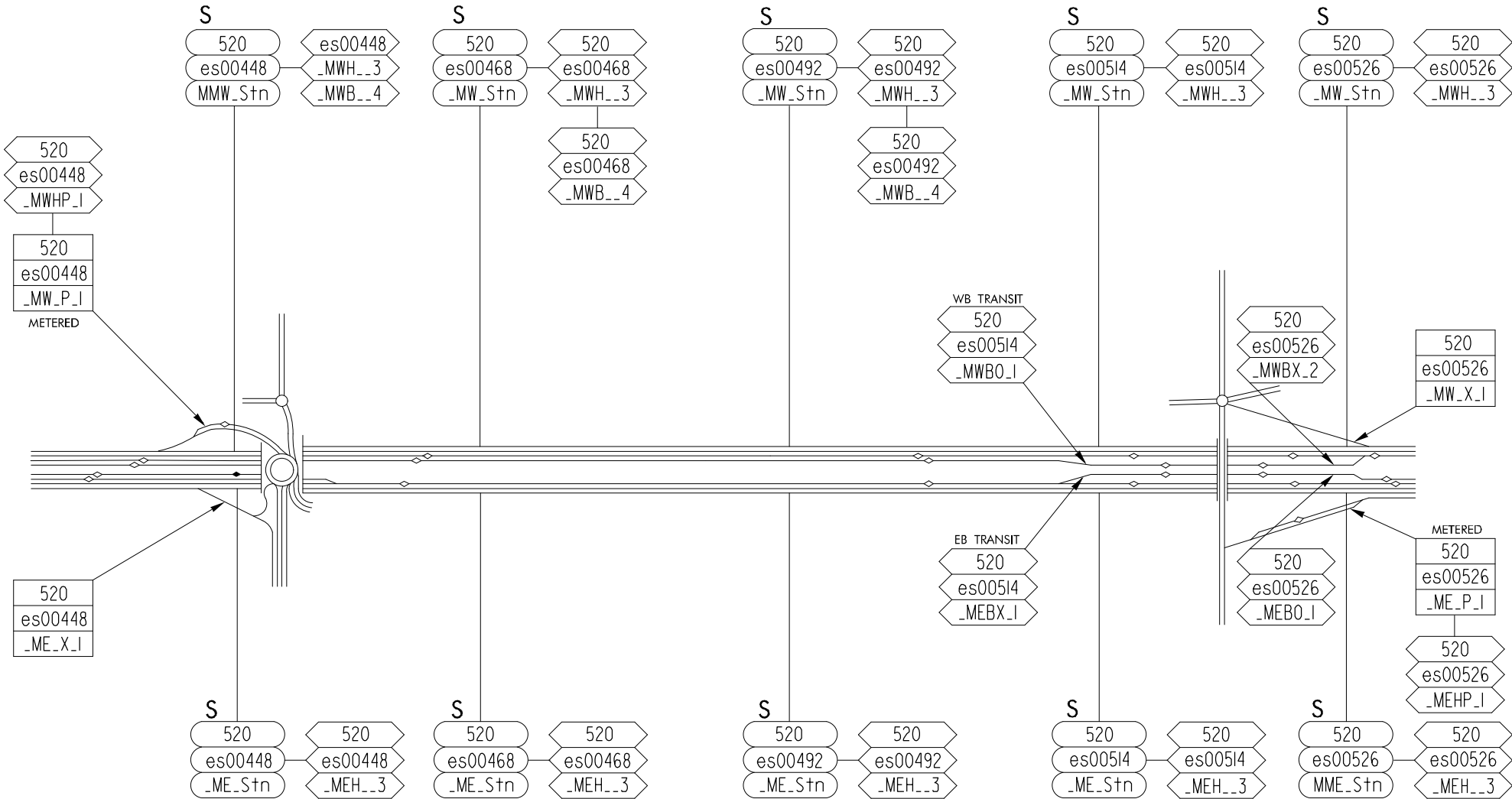
84TH AVE NE

85TH AVE NE

88TH AVE NE

91ST AVE NE

92ND AVE NE



Washington State
Department of Transportation

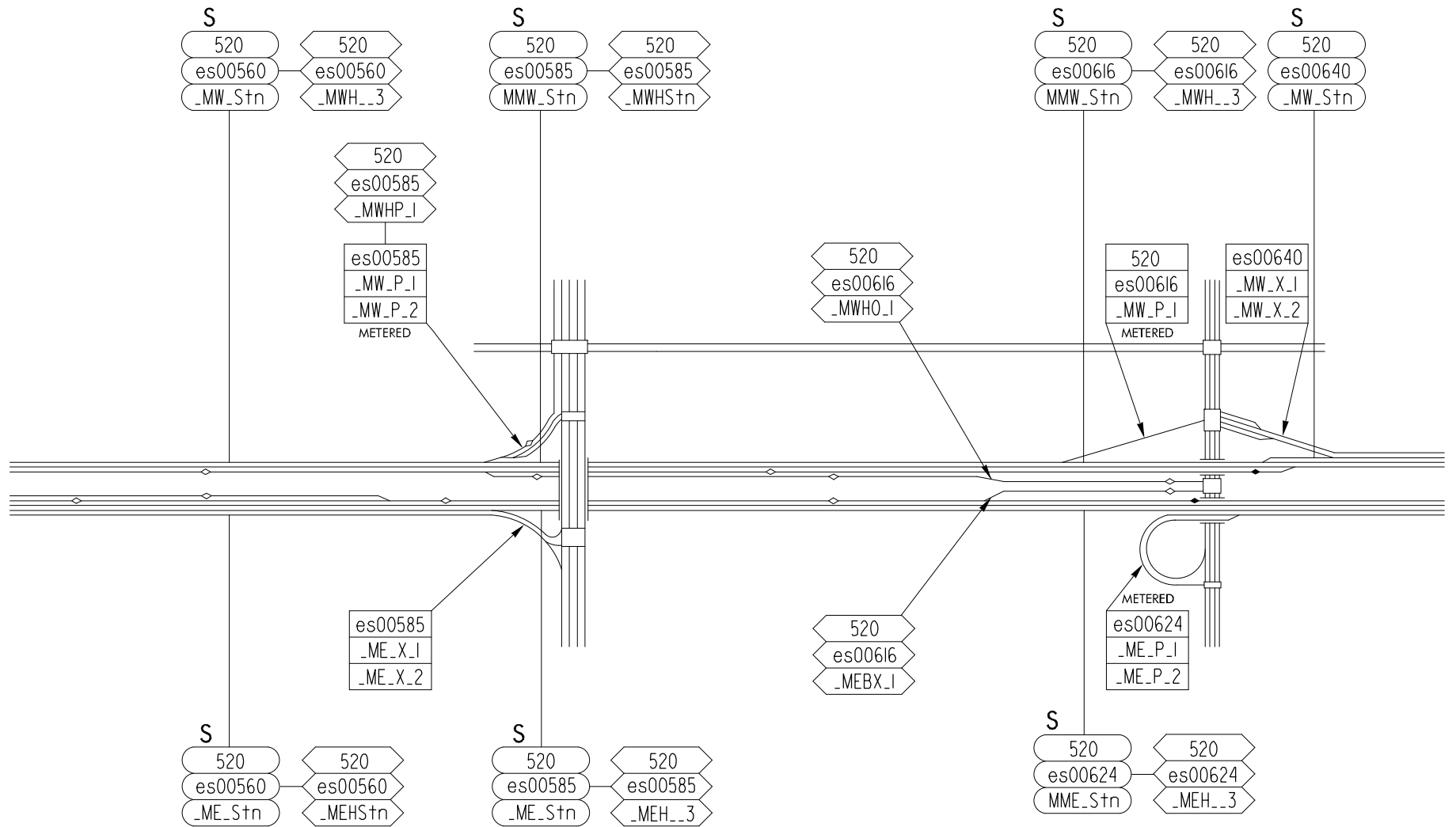


2
OF
6

98TH AVE NE

104TH AVE NE
BELLEVUE WAY

108TH AVE NE 109TH AVE NE



Washington State
Department of Transportation



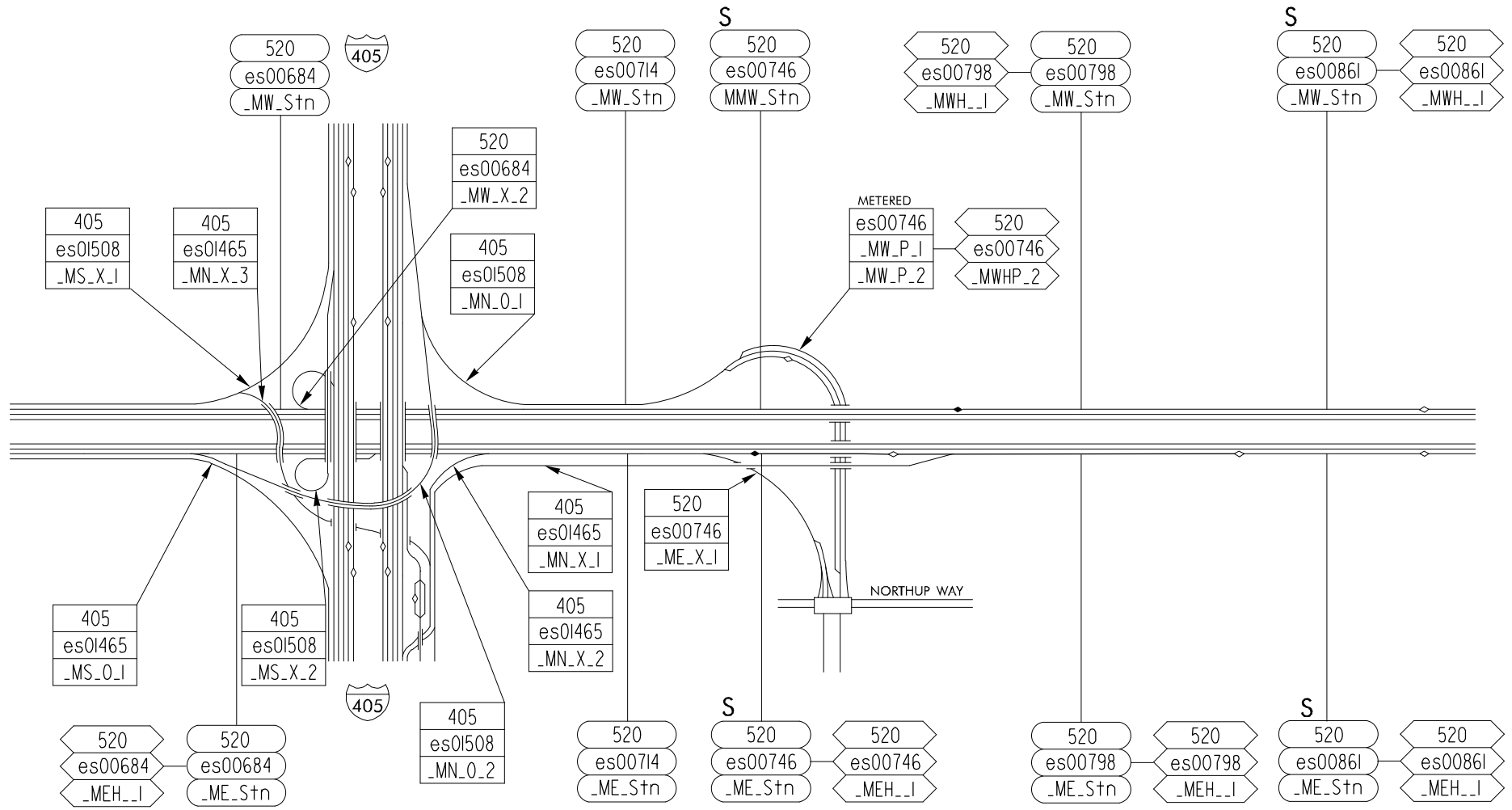
3
OF
6

I-405

124TH AVE NE
NORTHUP WAY

130TH AVE NE

140TH AVE NE



Washington State
Department of Transportation



4
OF
6

148TH AVE NE

NE 36TH ST

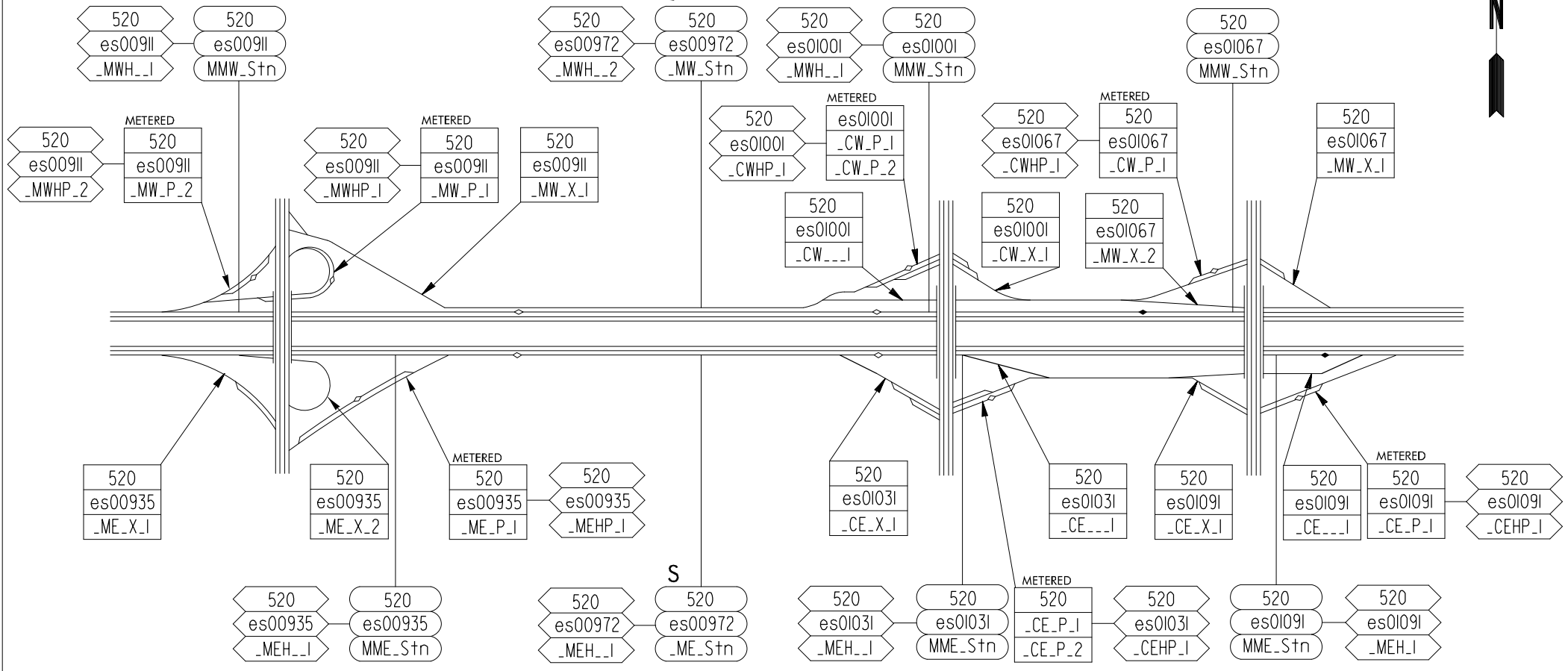
NE 40TH ST

NE 51ST ST



S

S



Washington State
Department of Transportation



5
OF
6

NE 60TH ST

W LAKE
SAMMAMISH
PKWY NE

MARYMOOR
PARK

SR 202
REDMOND
WAY

NE 76TH ST

S
520
es01122
_MW_Stn

520
es01167
MMW_Stn

520
es01167
_MWHP_2
es01167
_MW_P_1
_MW_P_2
METERED

S
520
es01193
_MW_Stn

520
es01193
_MW_X_1

520
es01266
_MWHP_2
es01266
_MW_P_1
_MW_P_2
METERED

520
es01265
_MWHP_1
520
es01265
_MW_P_1
METERED

S
520
es01265
MMW_Stn



S
520
es01299
_MW_Stn

520
es01167
_ME_X_1

520
es01193
_ME_P_1

es01266
_ME_X_1
_ME_X_2

520
es01299
_ME_0_1

S
520
es01122
_ME_Stn

S
520
es01167
_ME_Stn

S
520
es01193
MME_Stn

S
520
es01266
_ME_Stn

S
520
es01299
_ME_Stn



Washington State
Department of Transportation



6
OF
6

68th Ave NE

83rd PL NE



522
es00720
UMW_Stn

522
es00816
UMW_Stn

522
es00720
UME_Stn

522
es00816
UME_Stn

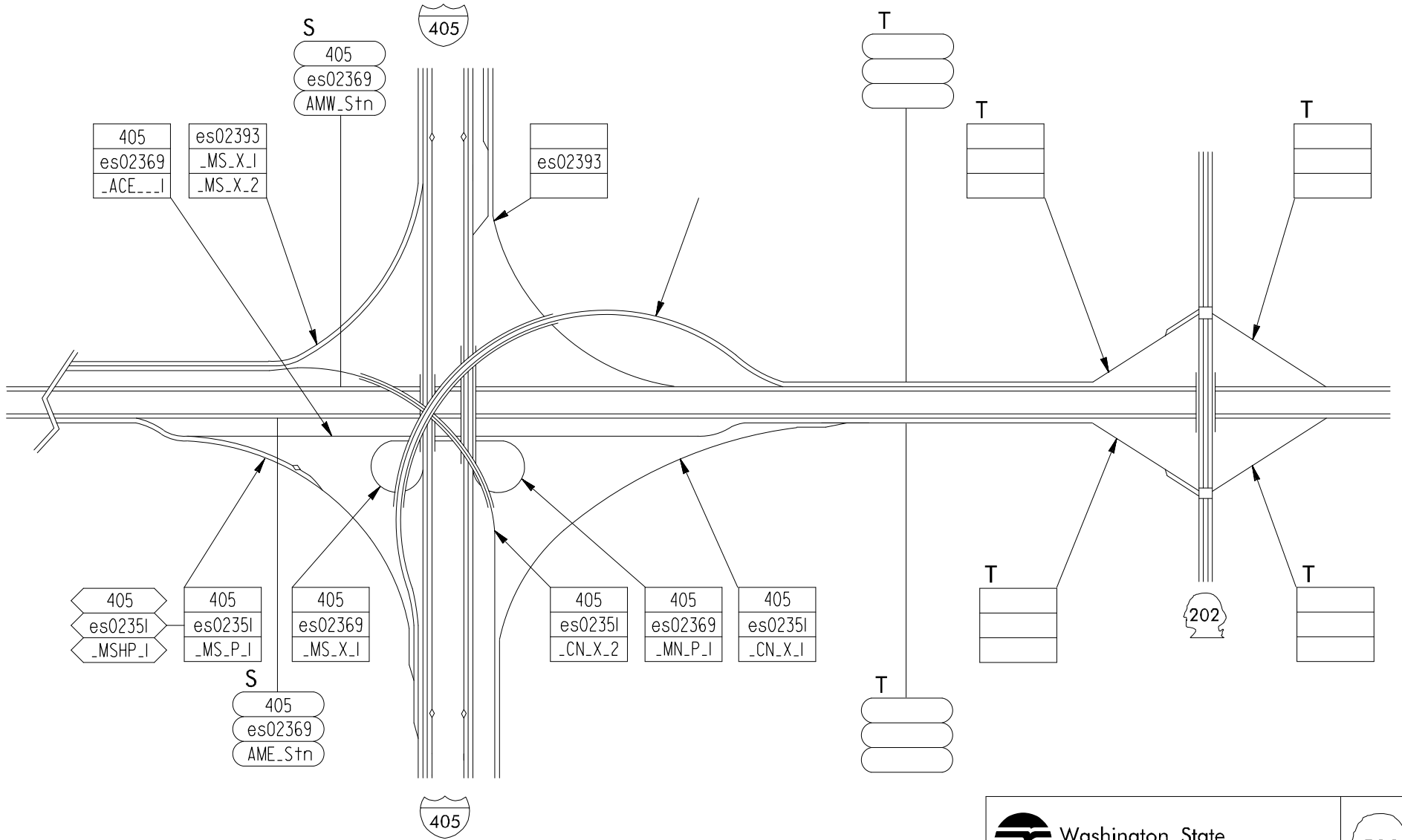


Washington State
Department of Transportation



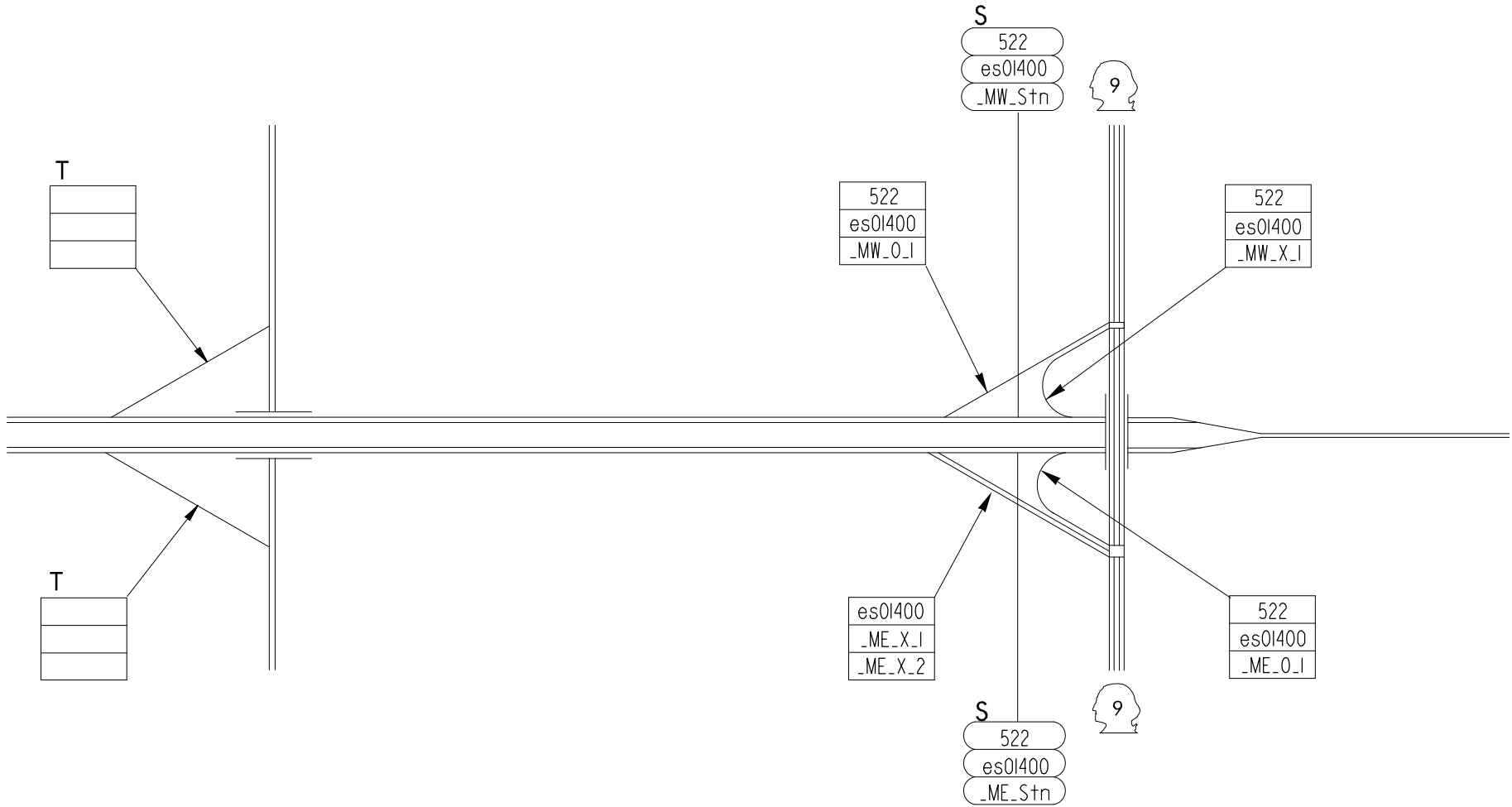
1
OF
5

132ND AVE NE
SR 202



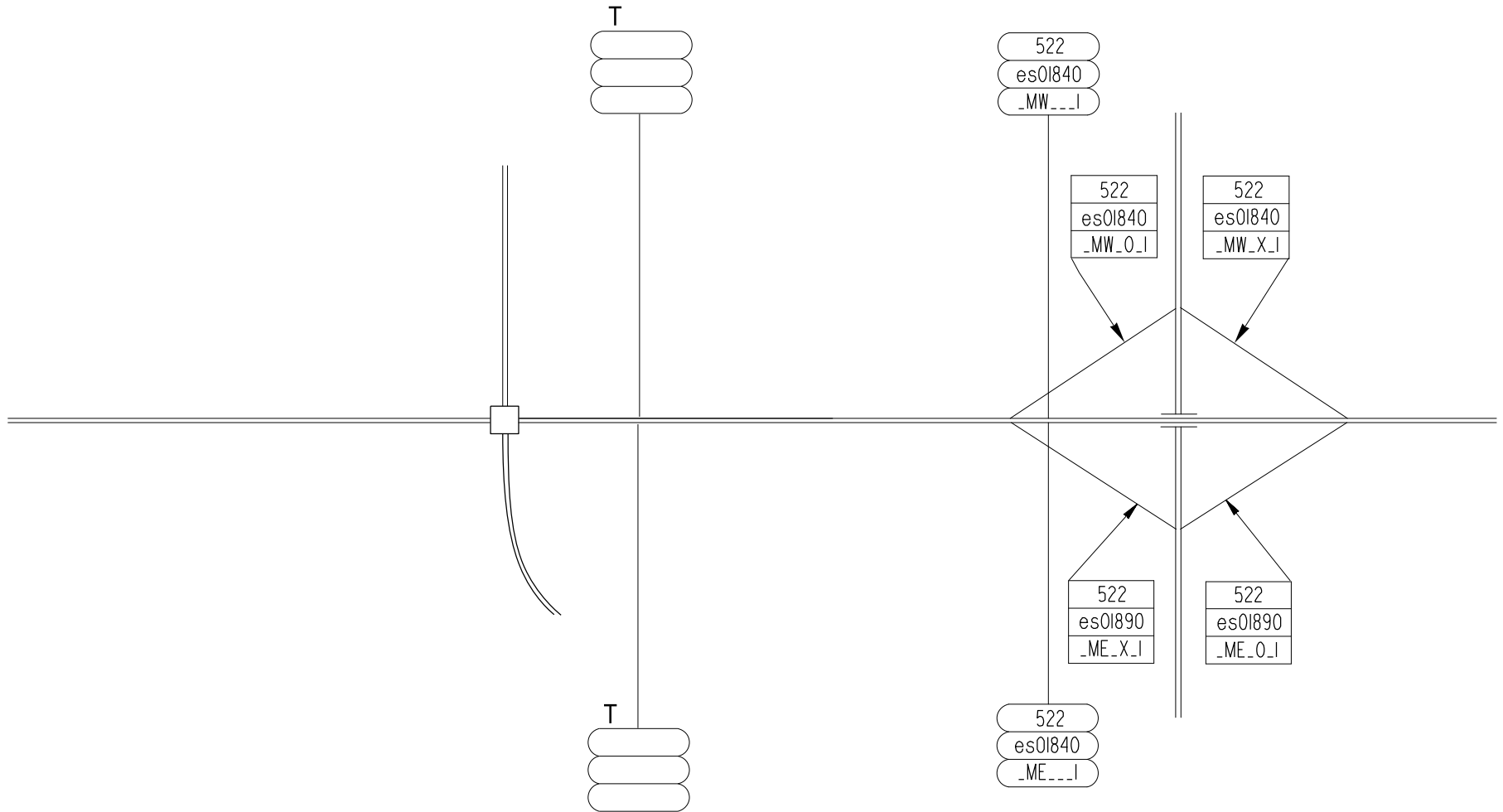
NE 195TH ST

SR 9
WOODINVILLE CUT-OFF



Paradise Lake Rd

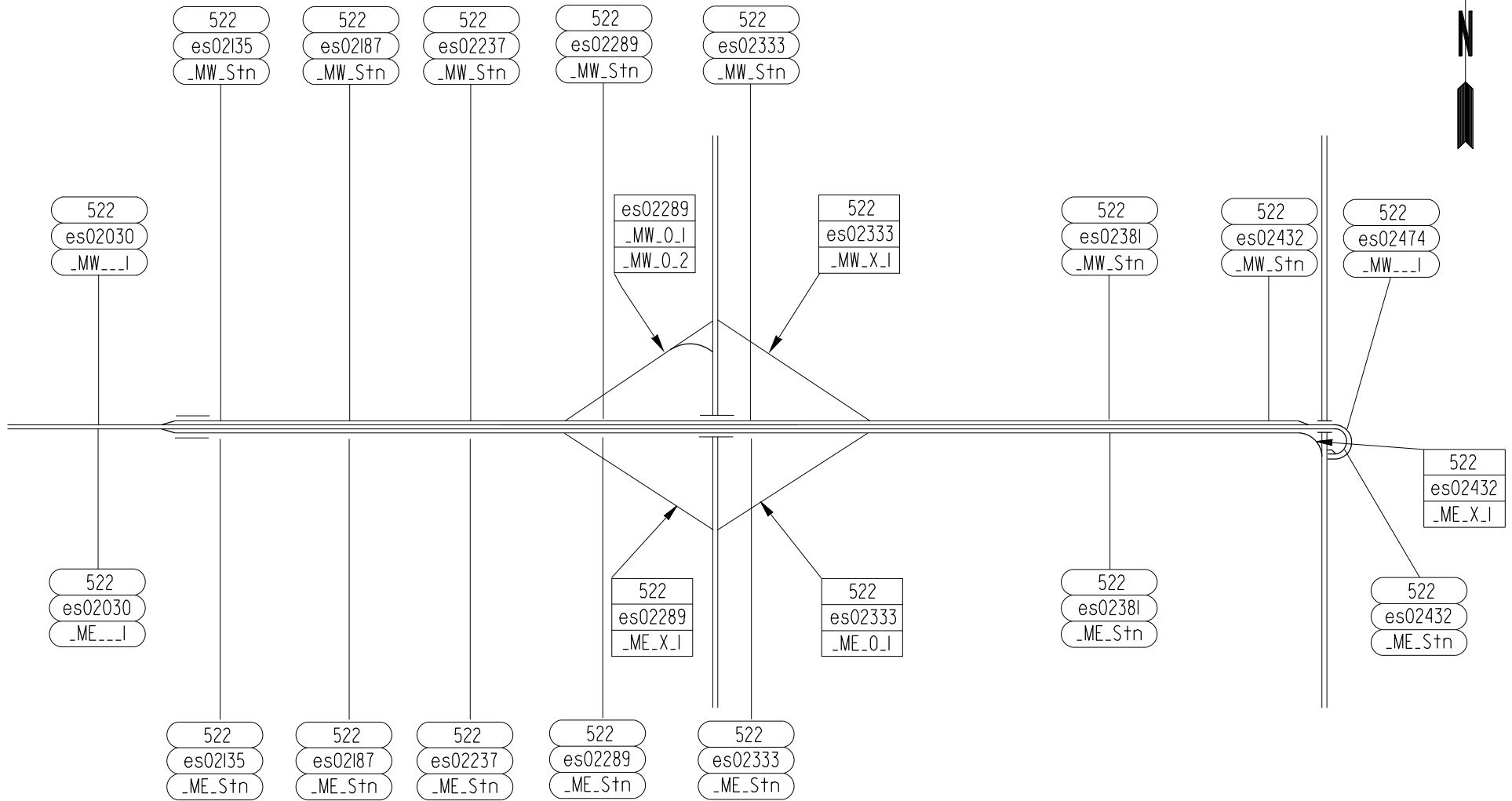
Echo Lake Rd
Fales Rd



Snohomish River Bridge

W Main St

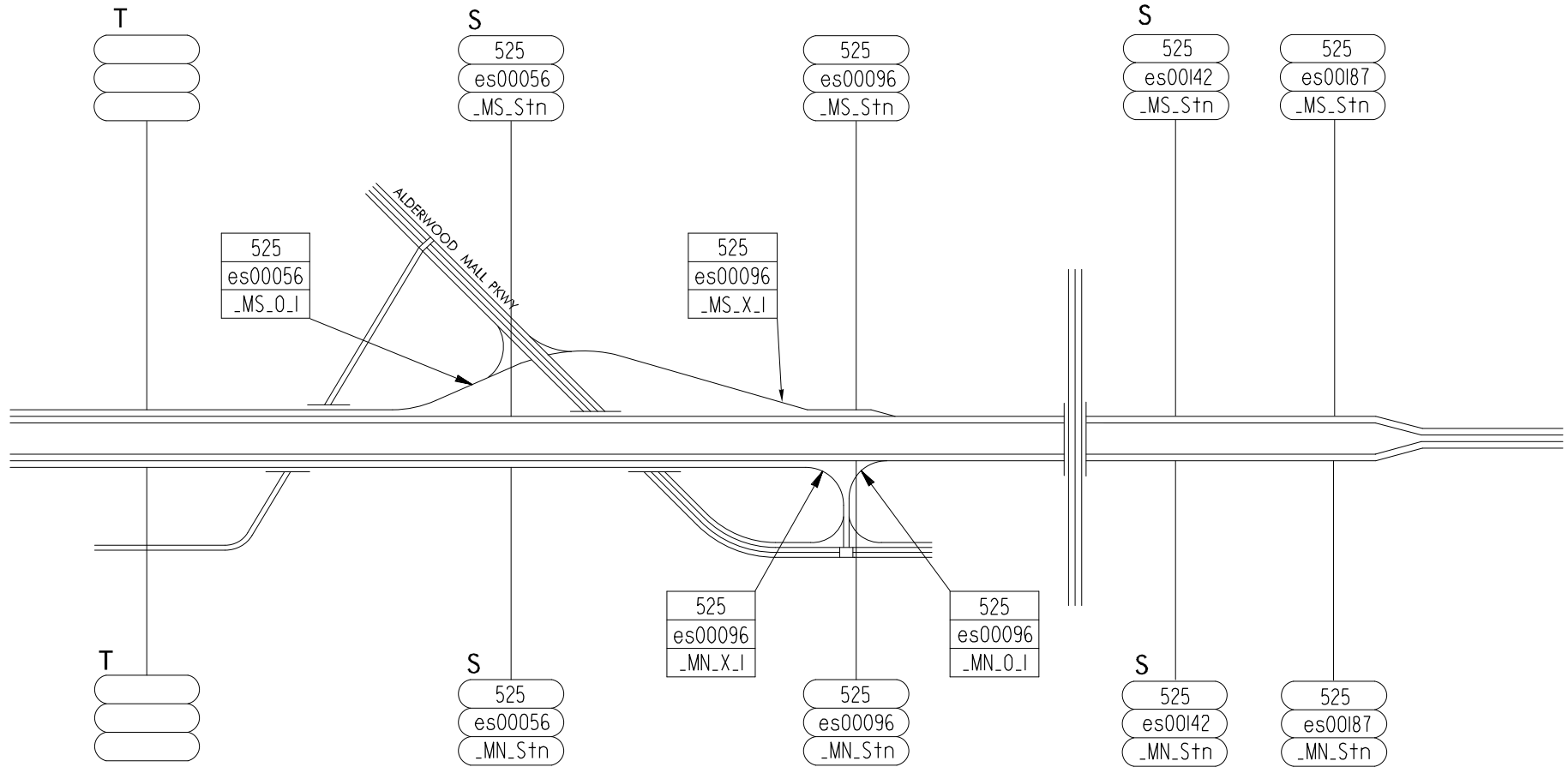
US 2





ALDERWOOD
MALL PKWY

164TH ST SW



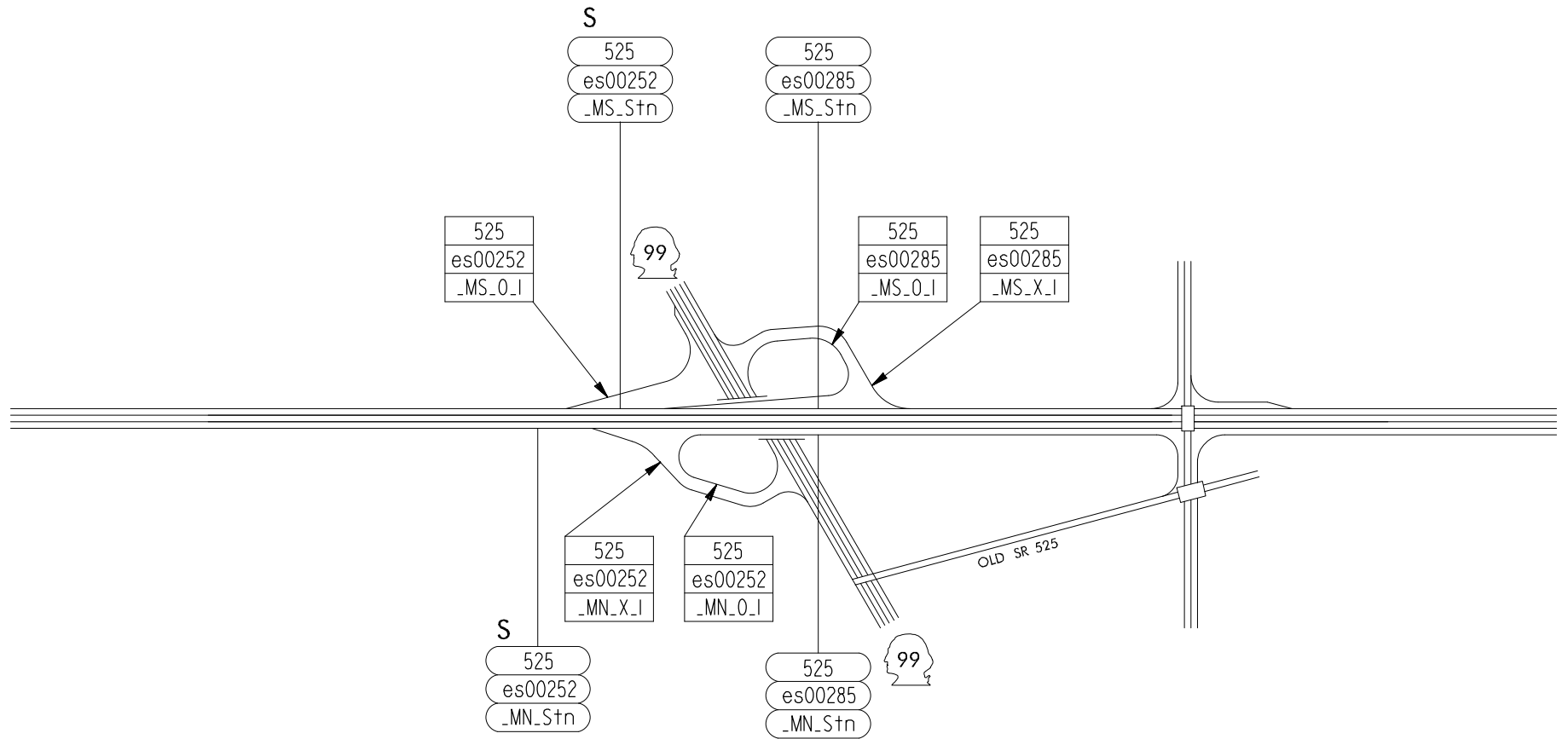
Washington State
Department of Transportation





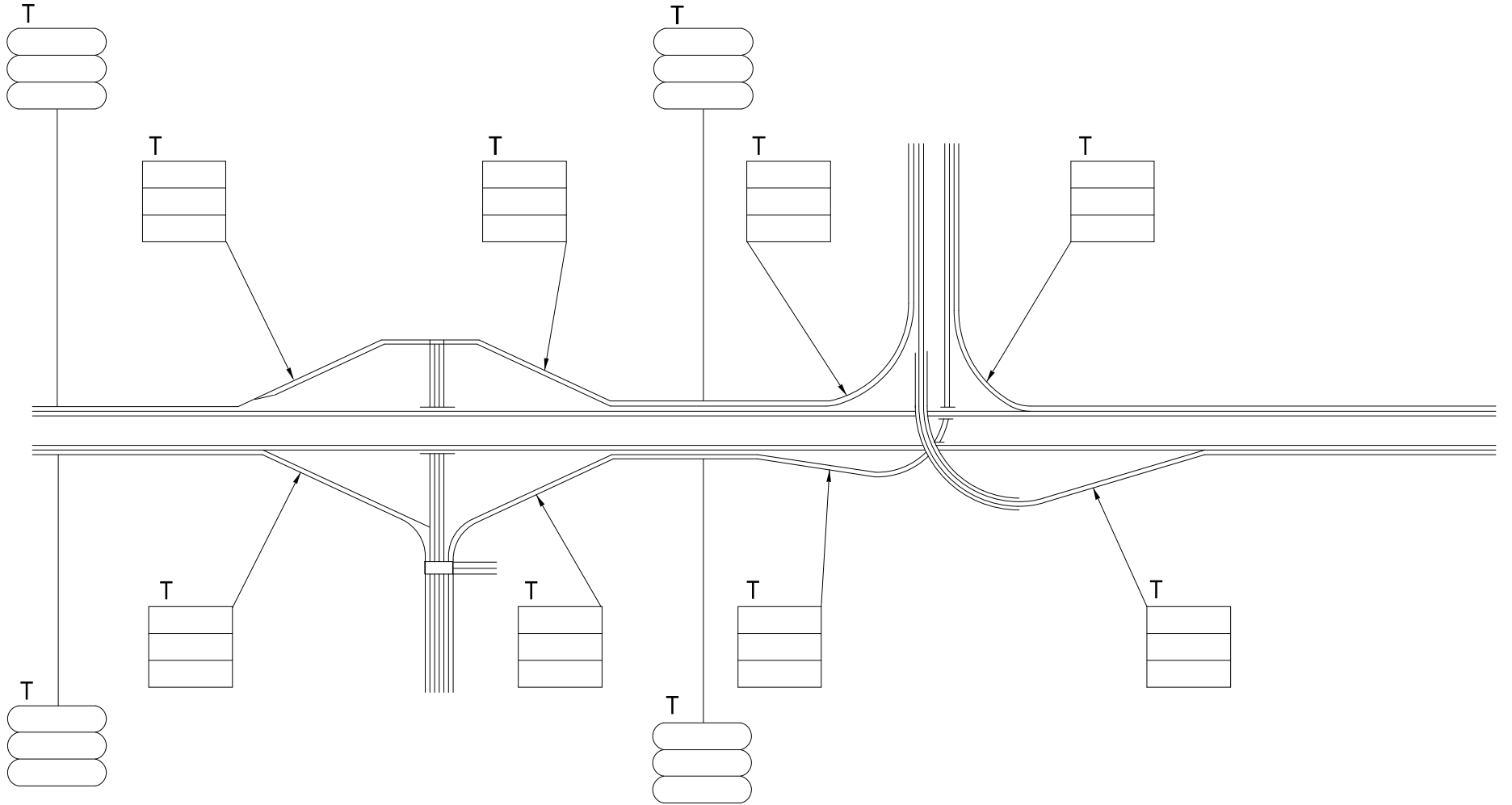
SR 99
PACIFIC HWY

LINCOLN WAY



AIRPORT RD

SEAWAY BLVD
20TH AVE W



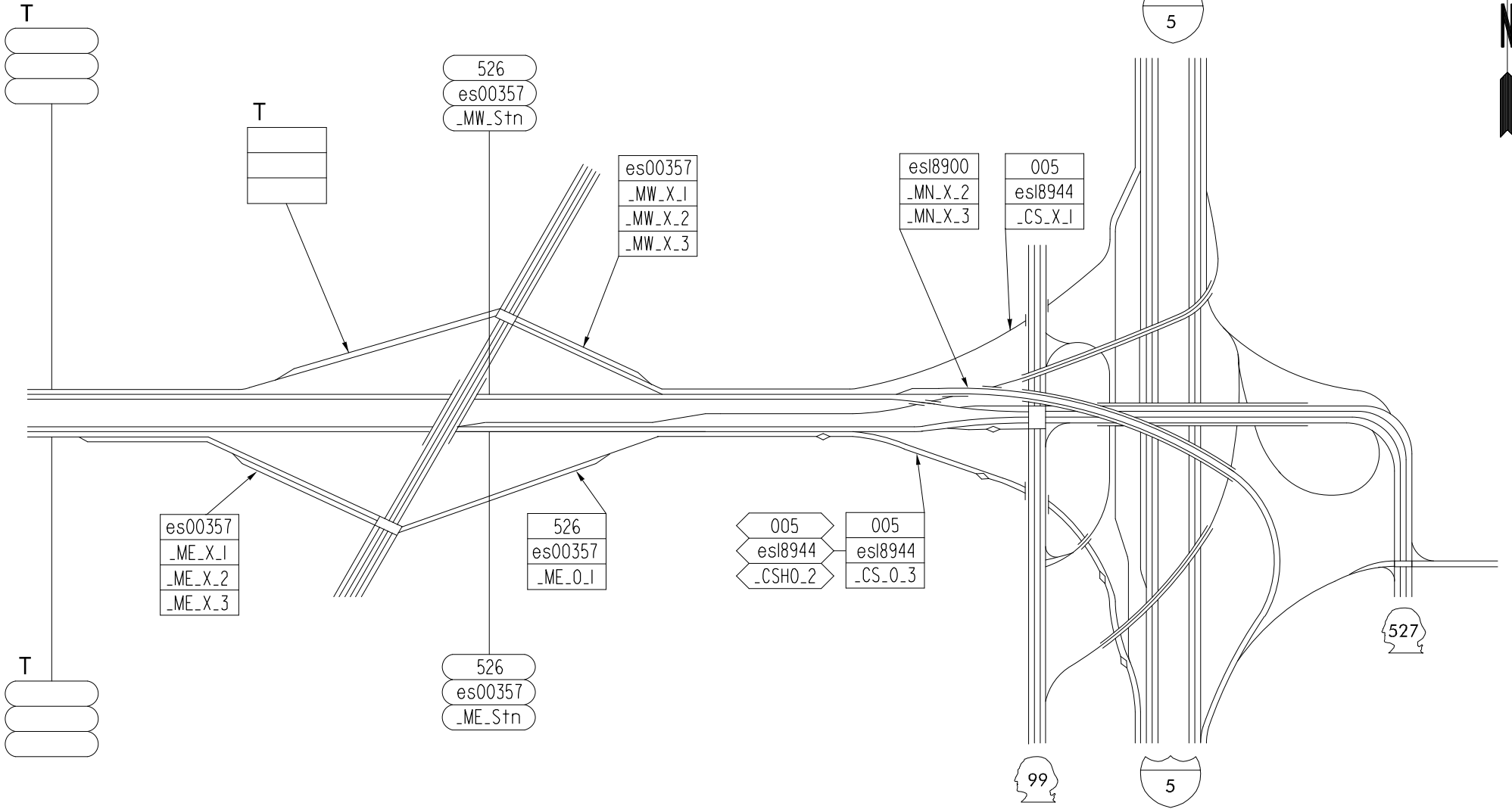
Washington State
Department of Transportation



1
OF
2

EVERGREEN WY

I-5



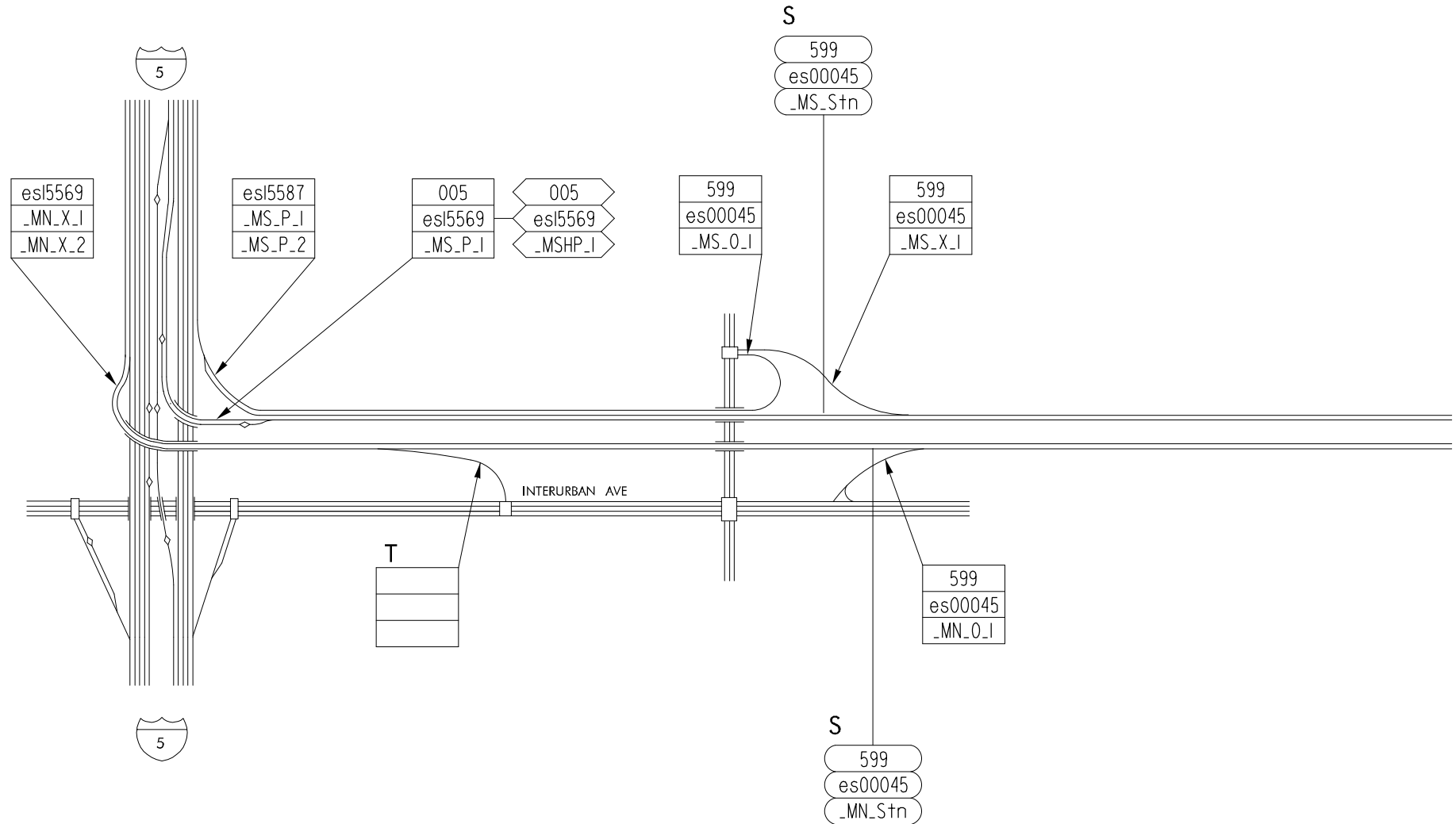
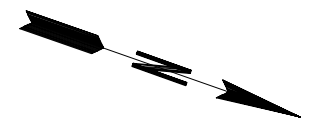
Washington State Department of Transportation



2 OF 2

I-5

S 133RD ST



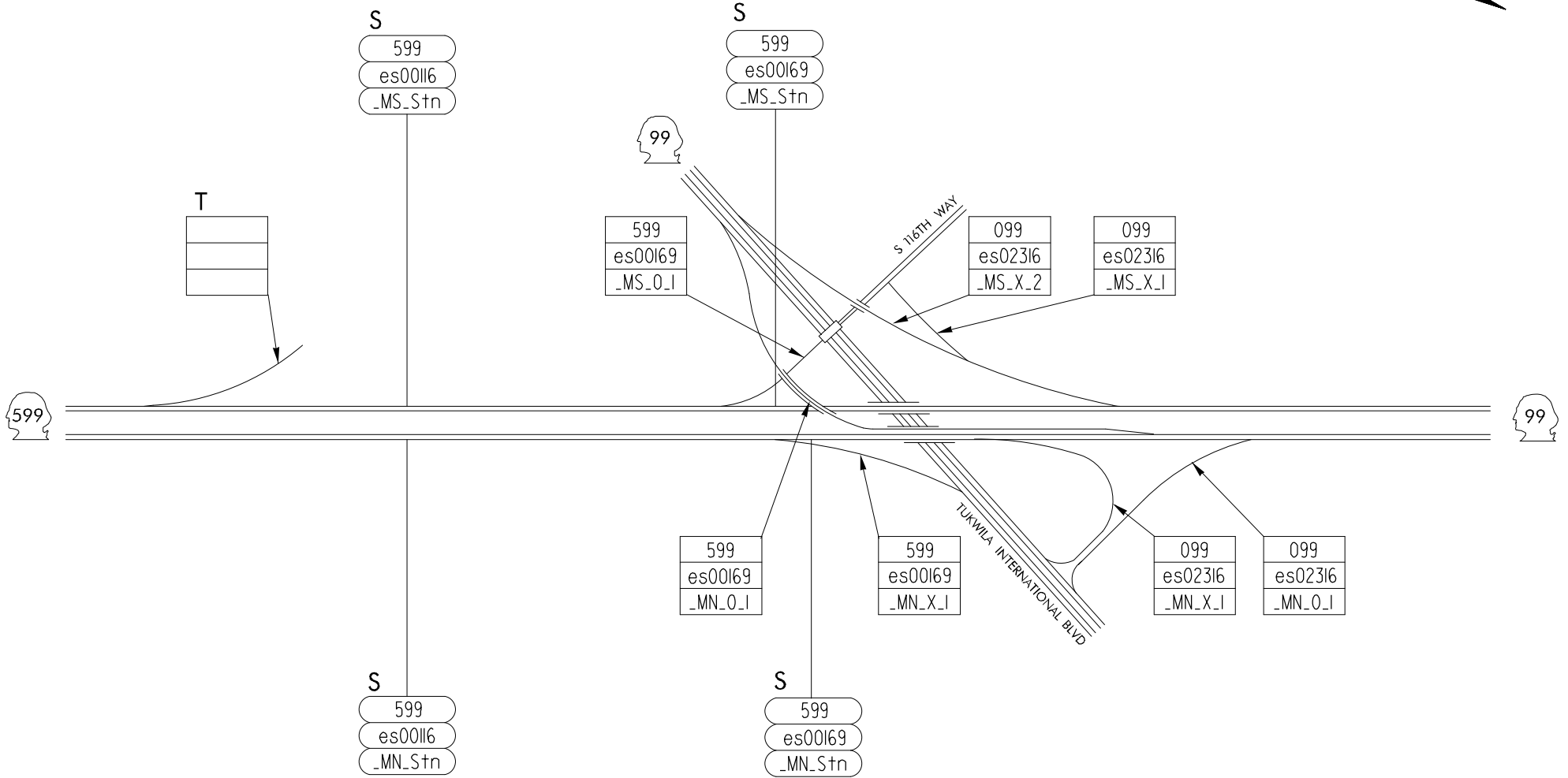
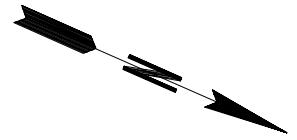
Washington State
Department of Transportation

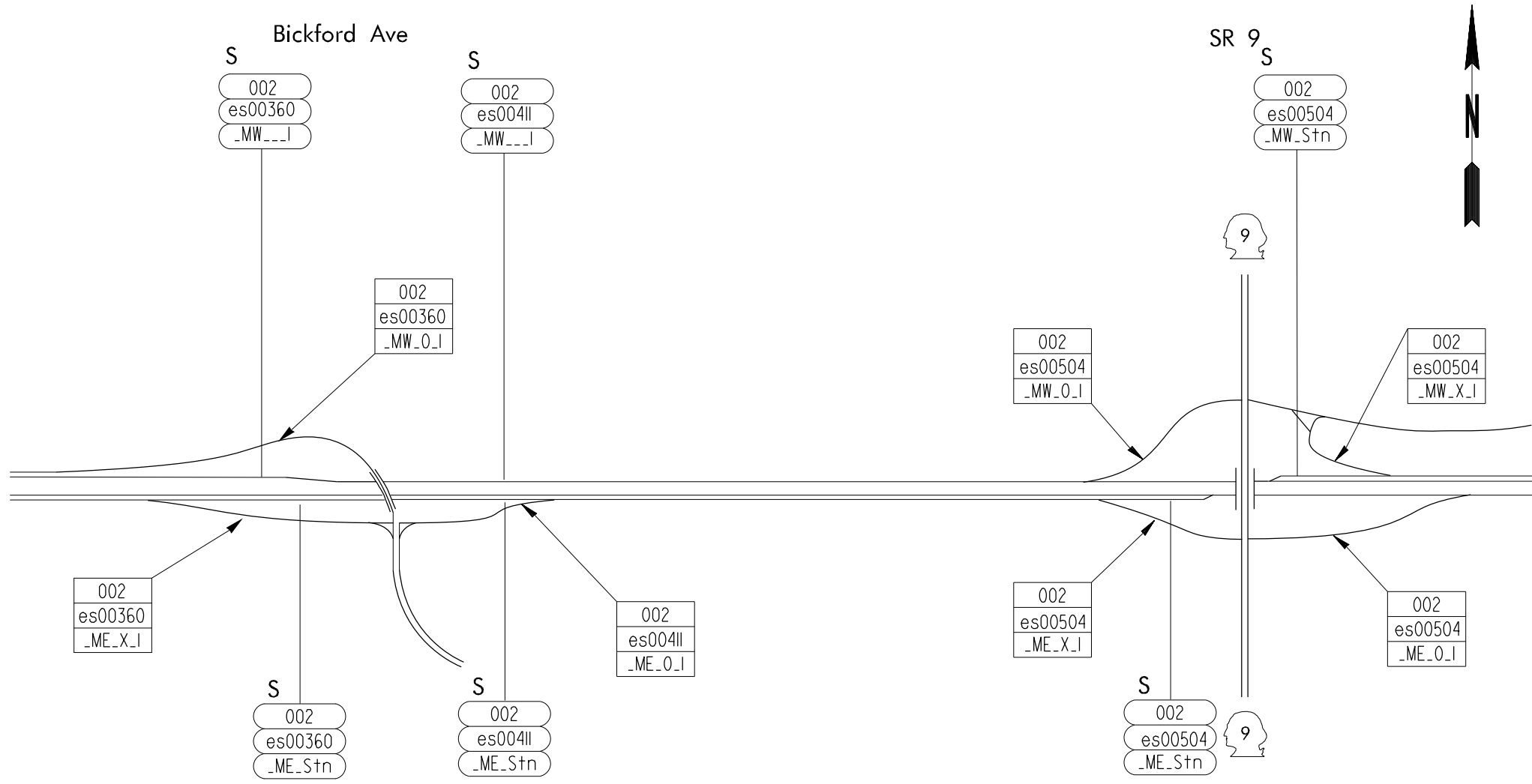


1
OF
2

METRO BUS BARN

SR 99
TUKWILA INTERNATIONAL BLVD





SR 522

Rice Rd

S
002
es01429
_MW_Stn

S
002
es02430
_MW_Stn



APPROXIMATELY
9.25 MILES

APPROXIMATELY
10.01 MILES

522

S
002
es01429
_ME_Stn

S
002
es02430
_ME_Stn



Washington State
Department of Transportation



2
OF
2